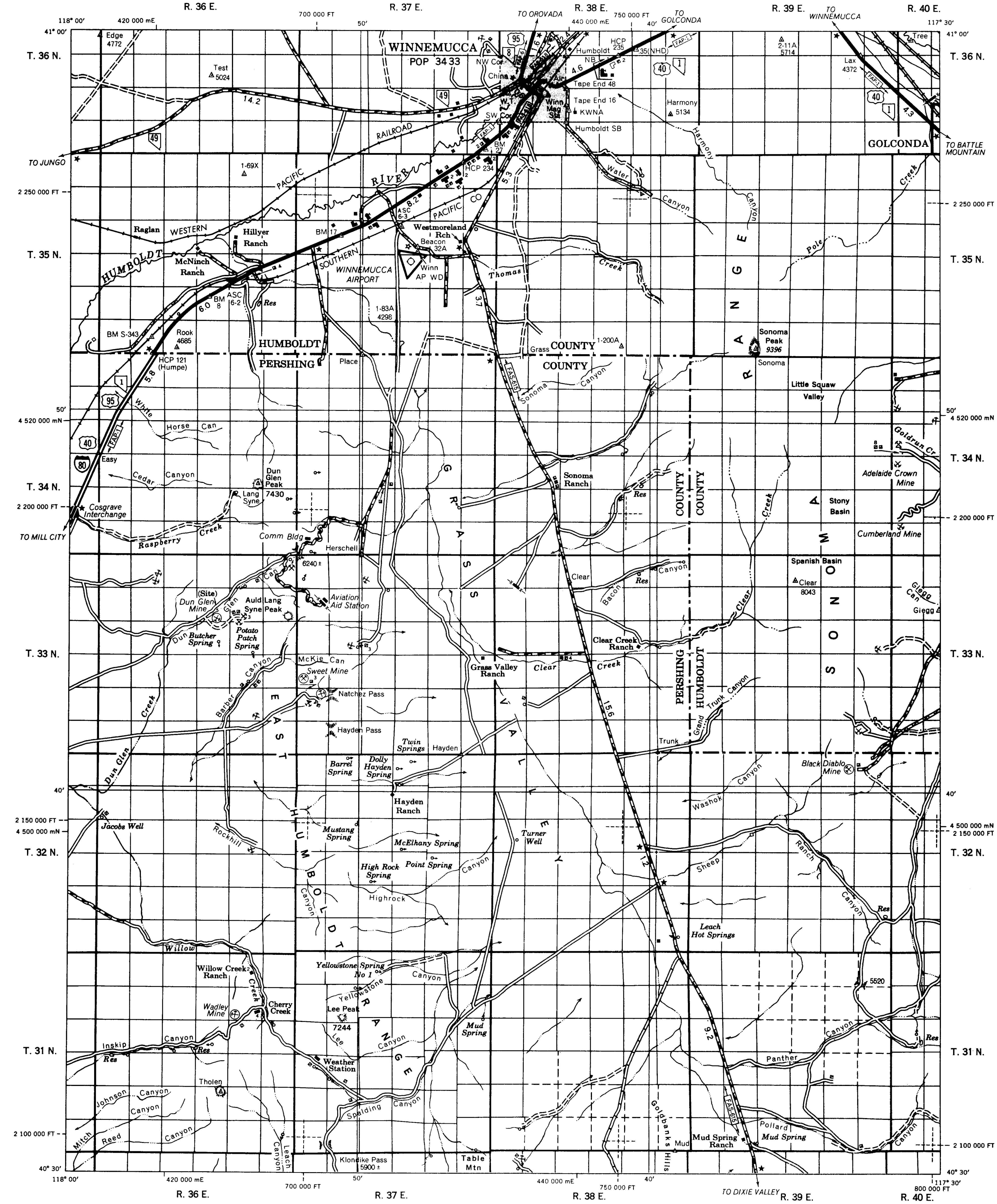

Transverse Mercator Projection
Mount Diablo Base and Meridian

50,000 Foot Grid Based on Nevada Coordinate System West Zone

20,000 Meter Universal Transverse Mercator Grid Zone 11

Horizontal and Vertical Control Data on File at Carson City, Nevada

Mileage Shown Between Stars

Field Data
Humboldt County 1957
Pershing County 1965

Note:
Dashed lines show the protraction by the Bureau of Land Management of unsurveyed areas in the rectangular system of surveys

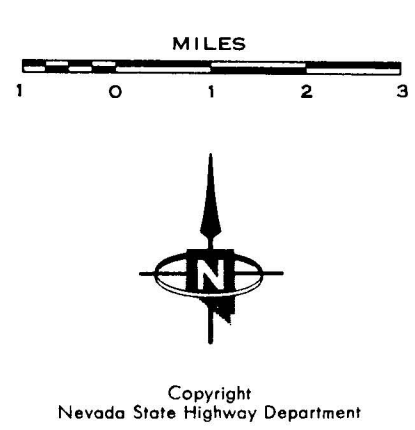

Copyright
Nevada State Highway Department

KEY TO ENLARGEMENTS



AREA	APPEARS ON
Golconda	Sheet 4

LOCATION DIAGRAM

2-9	2-8	2-7
3-9	3-8	3-7
4-9	4-8	4-7

118° 30′ 41° 30′ — 117° 00′ 41° 30′ — 40° 00′ 118° 30′ — 40° 00′ 117° 00′

QUADRANGLE LOCATION

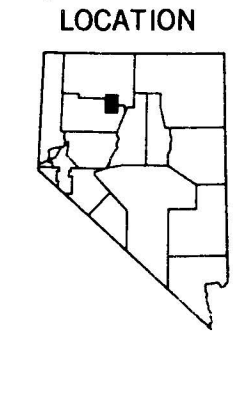

GENERAL HIGHWAY MAP

QUADRANGLE 3-8

HUMBOLDT COUNTY 1960
PERSHING COUNTY 1968

PREPARED BY
NEVADA STATE HIGHWAY DEPARTMENT
PLANNING SURVEY DIVISION

IN COOPERATION WITH THE
U. S. DEPARTMENT OF TRANSPORTATION
FEDERAL HIGHWAY ADMINISTRATION