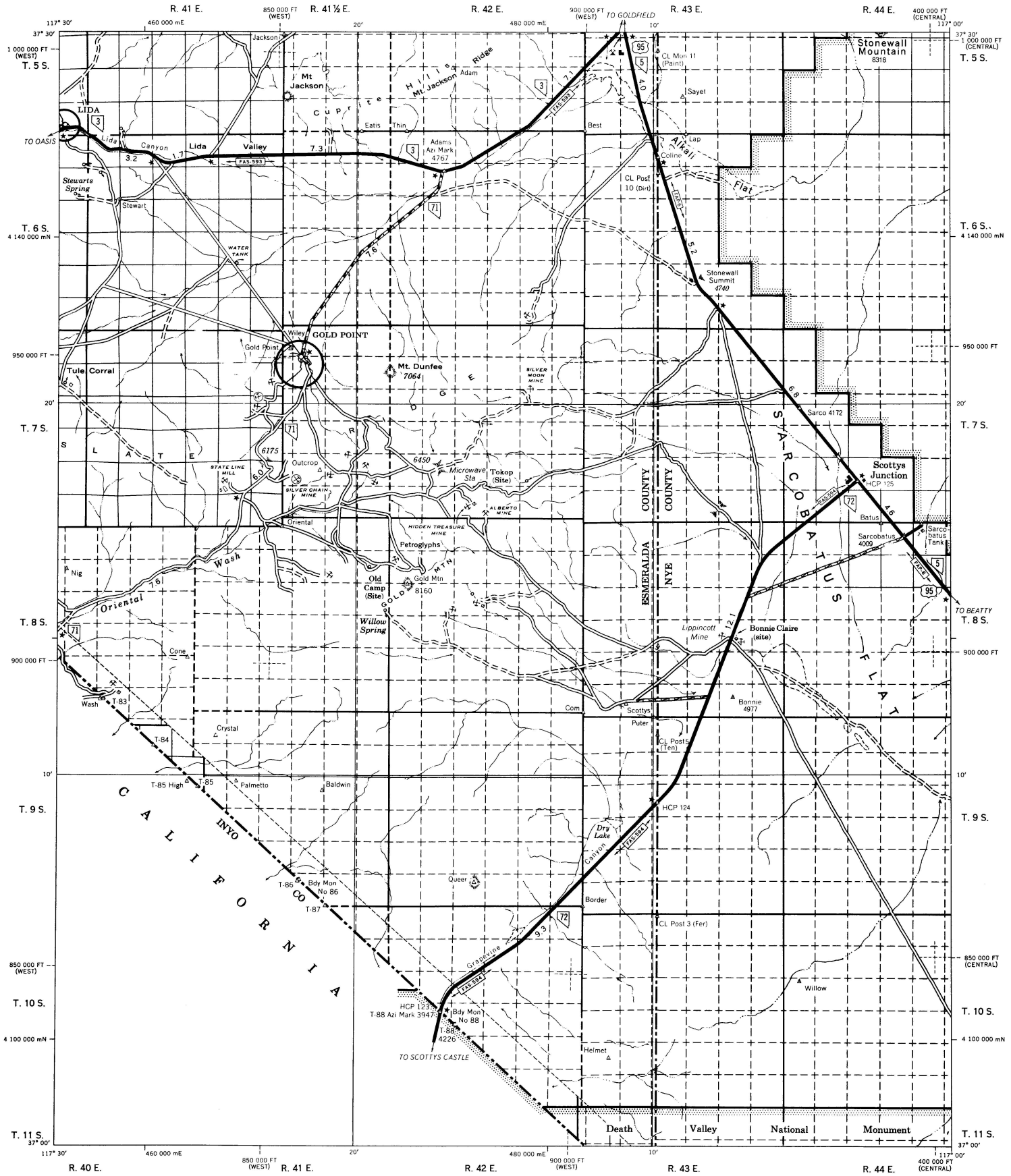

Transverse Mercator Projection
Mount Diablo Base and Meridian

50,000 Foot Grid Based on Nevada Coordinate System Central-West Zone

20,000 Meter Universal Transverse Mercator Grid Zone 11

Horizontal and Vertical Control Data on File at Carson City, Nevada

Mileage Shown Between Stars

Field Data
Esmeralda County 1969
Nye County 1962

Note:
Dashed lines show the protraction by the Bureau of Land Management of unsurveyed areas in the rectangular system of surveys

MILES
1 0 1 2 3

N

Copyright
Nevada State Highway Department

KEY TO ENLARGEMENTS

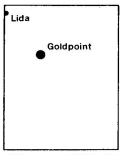

AREA	APPEARS ON
Goldpoint	Sheet 26
Lida	Sheet 26

LOCATION DIAGRAM

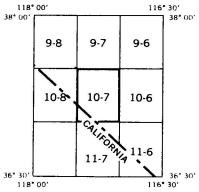

QUADRANGLE LOCATION

GENERAL HIGHWAY MAP

QUADRANGLE 10-7

ESMERALDA COUNTY 1970
NYE COUNTY 1963

PREPARED BY
NEVADA STATE HIGHWAY DEPARTMENT
PLANNING SURVEY DIVISION

IN COOPERATION WITH THE
U. S. DEPARTMENT OF TRANSPORTATION
FEDERAL HIGHWAY ADMINISTRATION