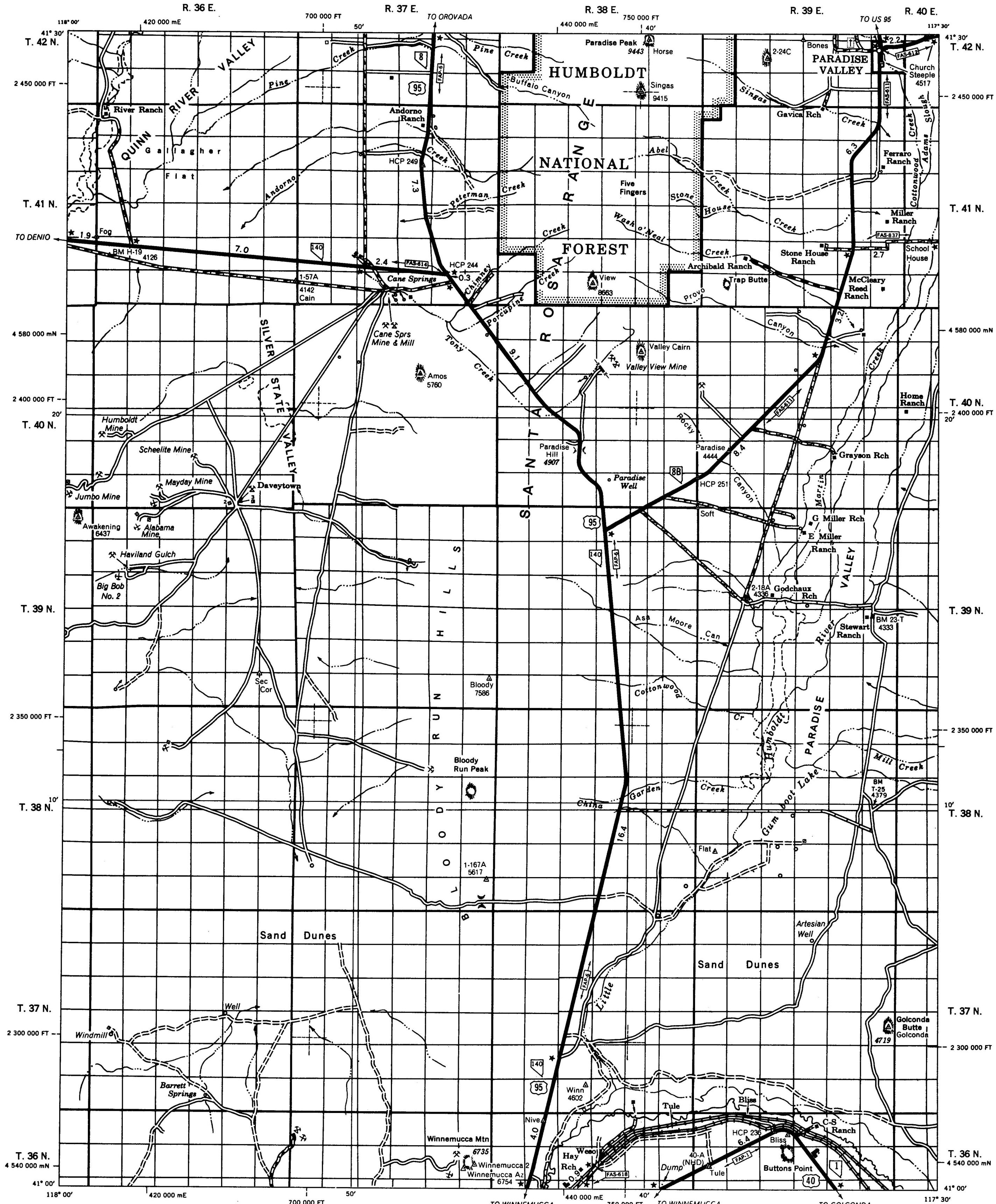


Transverse Mercator Projection
Mount Diablo Base and Meridian

50,000 Foot Grid Based on Nevada Coordinate System West Zone

20,000 Meter Universal Transverse Mercator Grid Zone 11

Horizontal and Vertical Control Data on File at Carson City, Nevada

Mileage Shown Between Stars

Field Data
Humboldt County 1957

MILES

1 0 1 2 3

Copyright
Nevada State Highway Department

## KEY TO ENLARGEMENTS




| AREA | APPEARS ON |
|---|---|
| Paradise Valley | Sheet 3 |

## LOCATION DIAGRAM

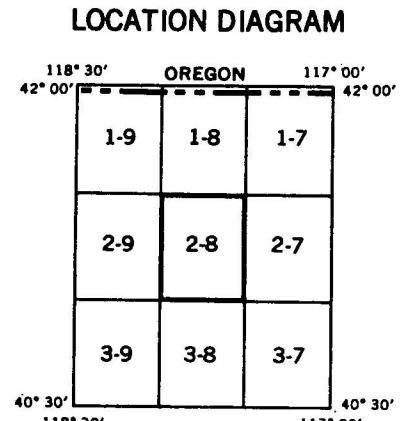


## QUADRANGLE LOCATION

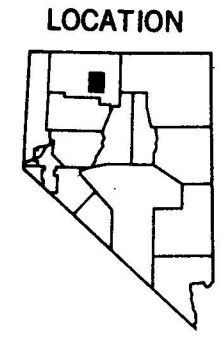

GENERAL HIGHWAY MAP

# QUADRANGLE 2-8

HUMBOLDT COUNTY 1960

PREPARED BY
NEVADA STATE HIGHWAY DEPARTMENT
PLANNING SURVEY DIVISION

IN COOPERATION WITH THE
U. S. DEPARTMENT OF TRANSPORTATION
FEDERAL HIGHWAY ADMINISTRATION