*019

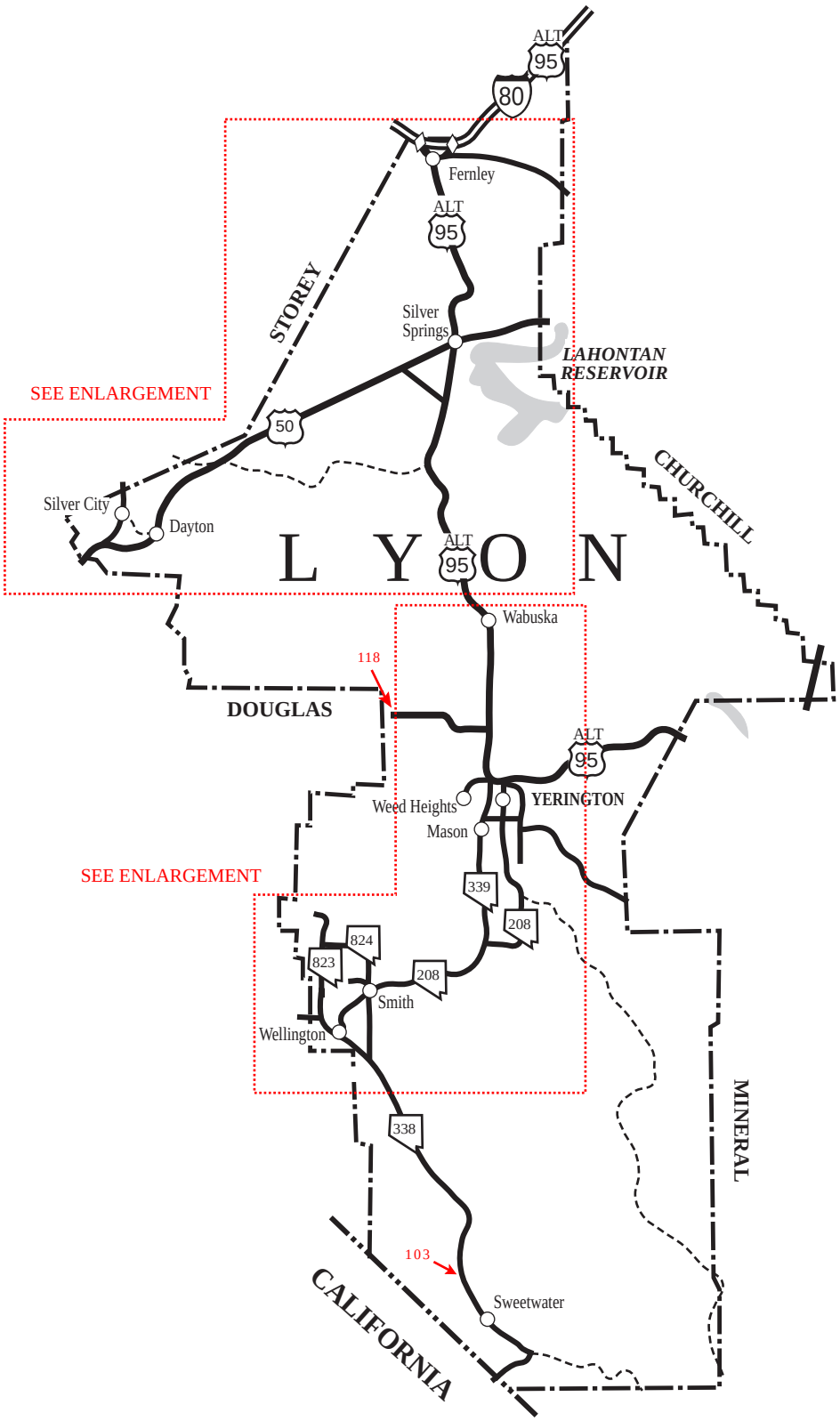

WADSWORTH-FERNLEY 46

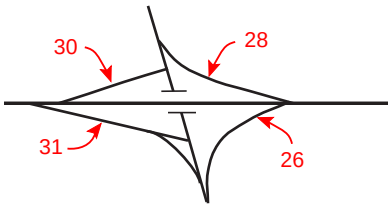

EAST FERNLEY 48

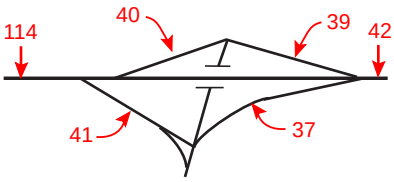

*019

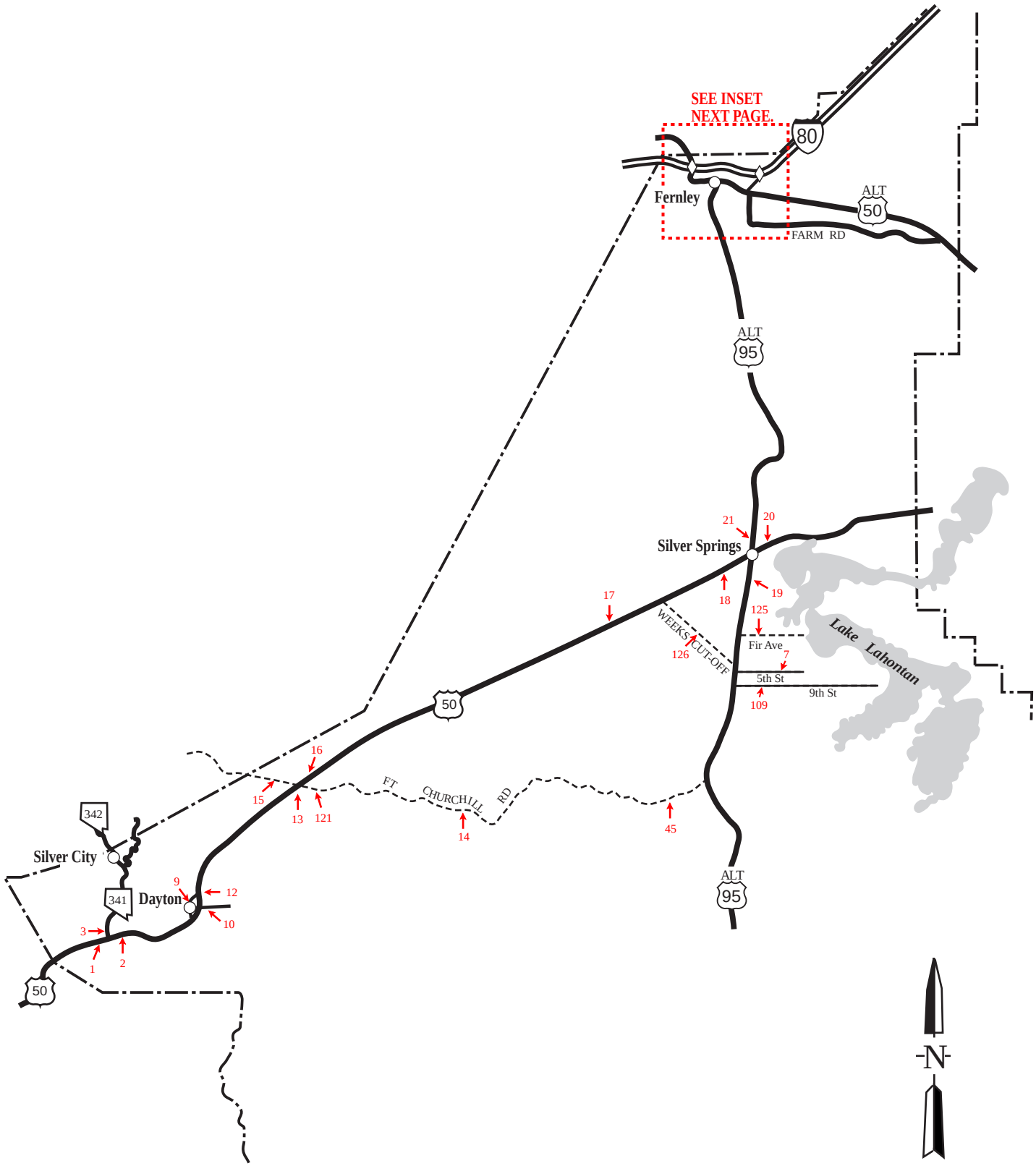

NORTHERN LYON
COUNTY

*019

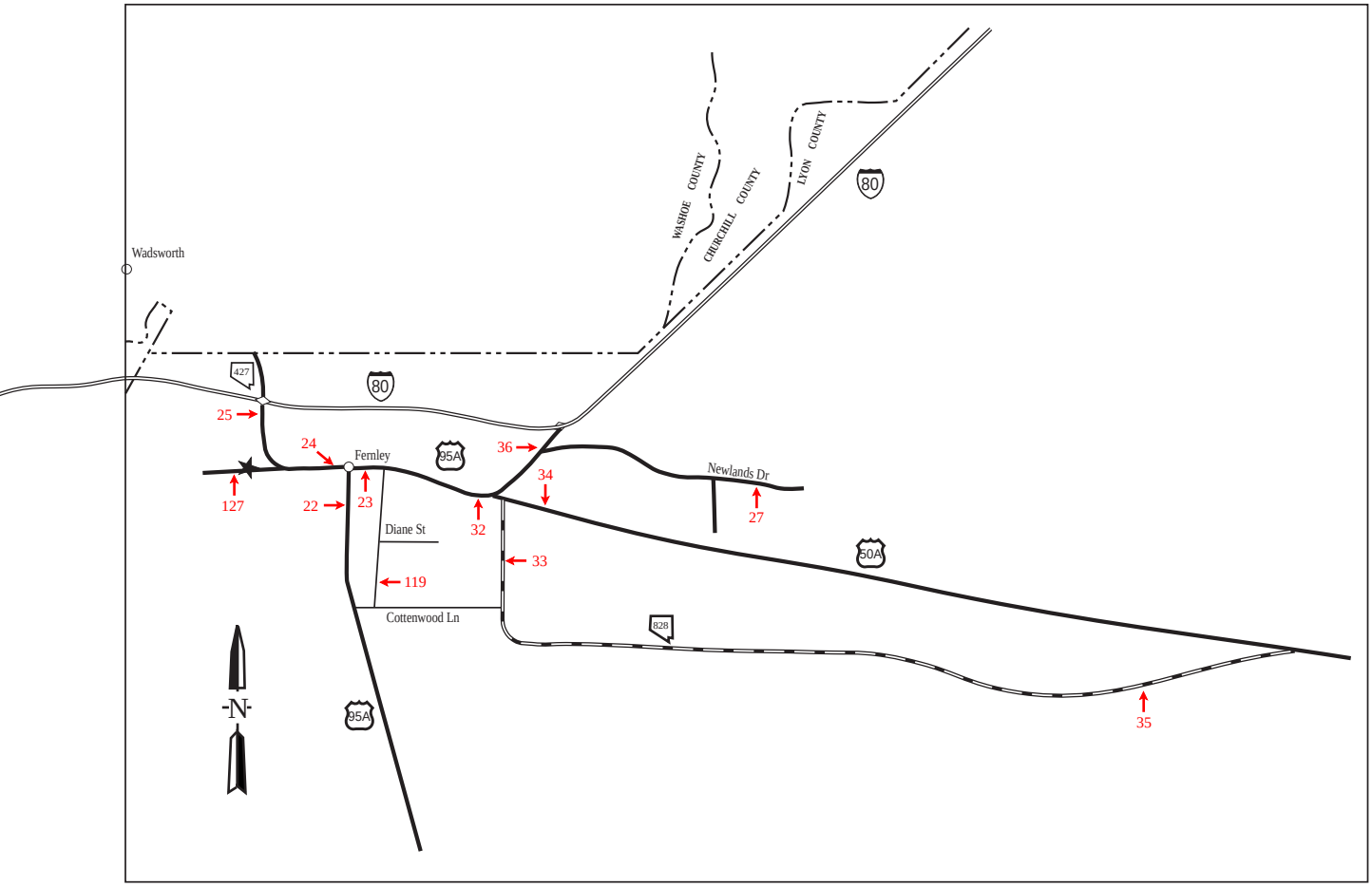

Wadsworth-Fernley
Enlarged Area

*019

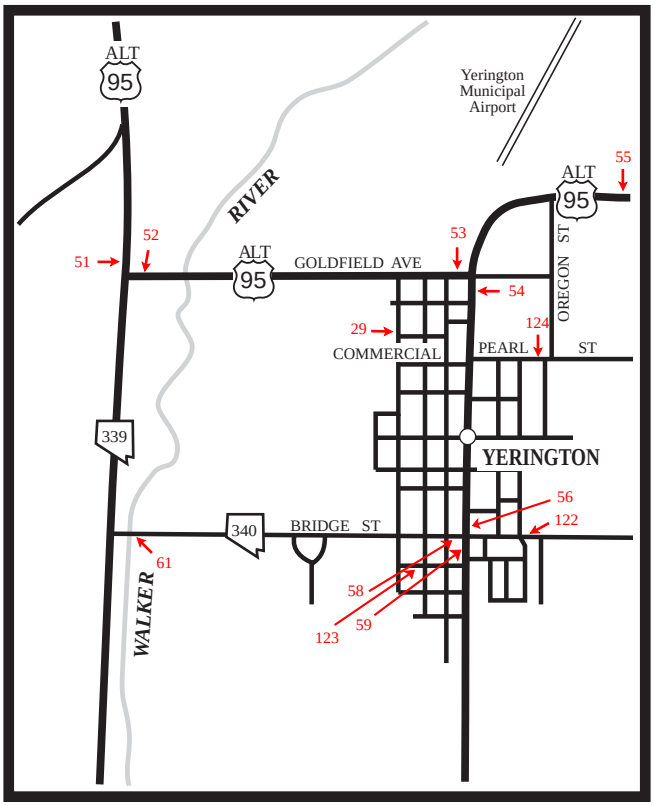

YERINGTON

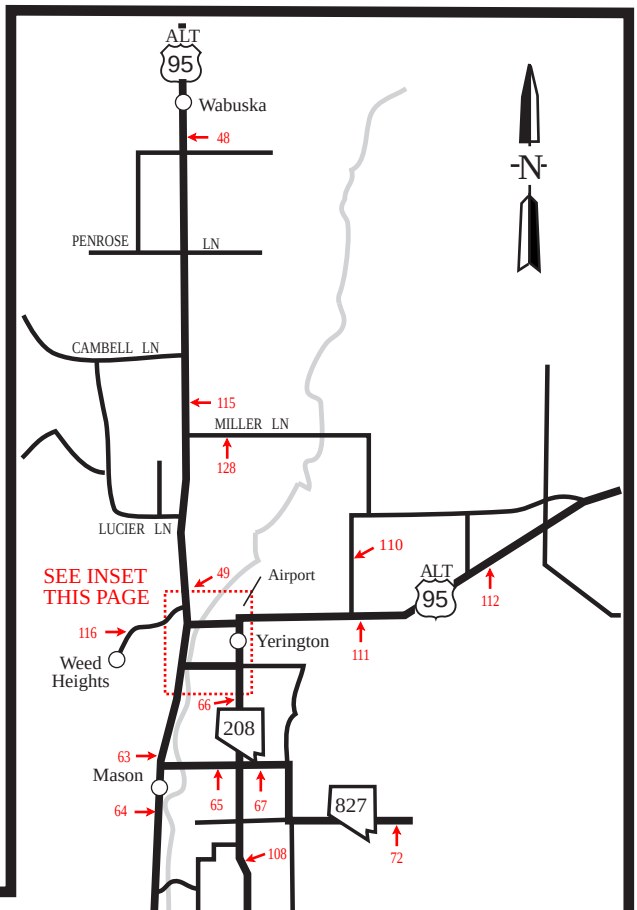

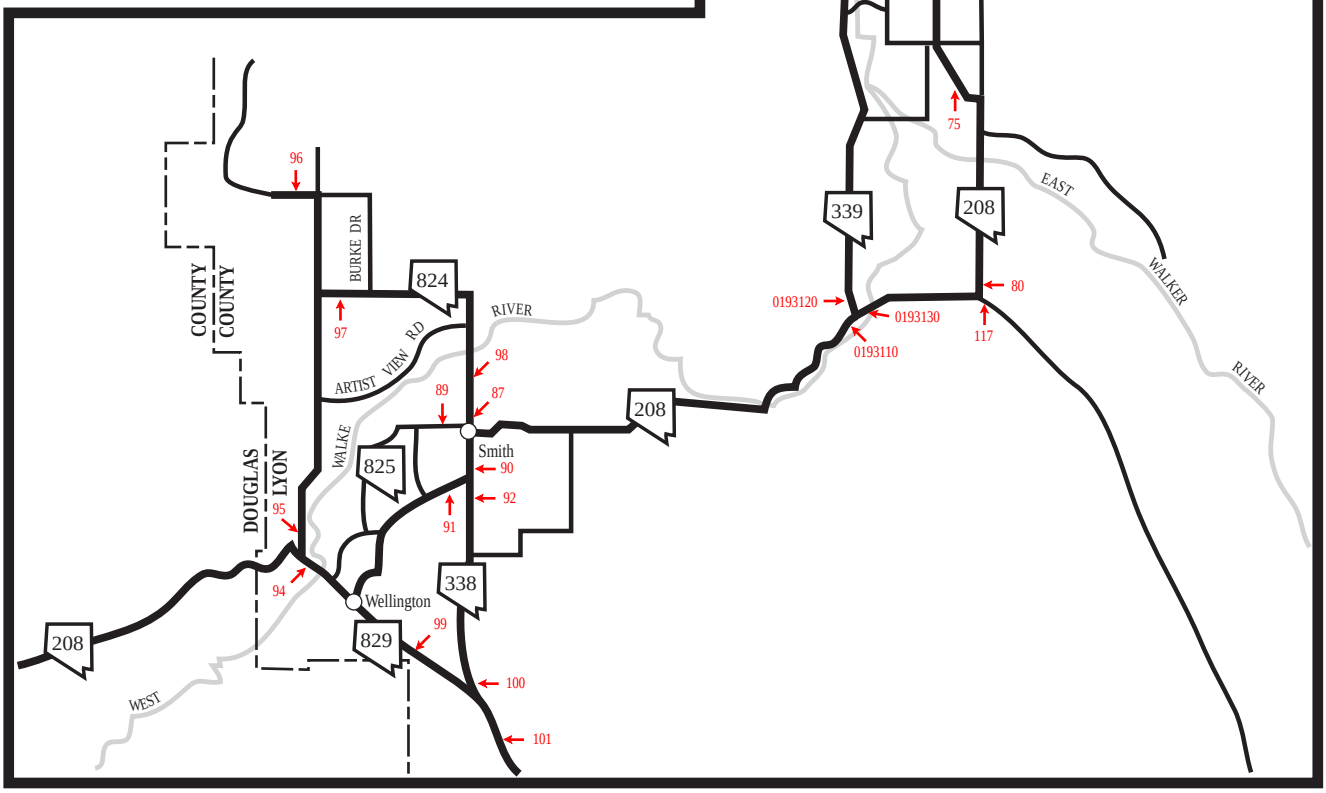

YERINGTON AREA

Annual Average Daily Traffic Count Stations

County Name LYON

Station	Route / Location	2000 AADT	2001 AADT	2002 AADT	2003 AADT	2004 AADT	2005 AADT	2006 AADT	2007 AADT	2008 AADT	2009 AADT
0190001	US50, .6 mi W of SR-341 (Virginia City Rd).	18,200	18,600*	21,900	25,400*	23,200	25,000	25,900	25,000	23,000	22,000
0190002	US50, .2 mi E of SR-341(Virginia City Rd).	15,600*	15,900*	18,600	21,600*	19,900	22,000	22,200	22,000	20,000	19,000
0190003	SR341, 'C St', 200' N of US-50.	2,950	2,700	2,700	3,100	3,350	3,750	3,750	3,700	3,200*	3,500
0190007	Fifth St, .7 mi E of US-95A in Silver Springs at the RxR tracks.		510	660	640		790	780	790	700	750
0190009	Pike St, 150' N of Main St in Dayton.	550	510	600	530	530	520	640	640*	550	560
0190010	Dayton Vy Rd, .1 mi E of US-50 in Dayton.	6,500	6,900	6,900*	9,100	9,500	9,500*	10,800*	11,000	9,800	9,900
0190011	Churchill Cy-Thomas Smelter Rd, 2.2 mi W of US-95A N of Wasbuska at US-95A Jct.		20	10	20		30	20	10	10*	10*
0190012	US50, .2 mi W of the entrance to the Dayton State Park.	14,400	14,400*	16,700	17,500	20,400	20,400	21,600	22,000	21,000	20,000
0190013	US50, 0.4 mi E of Graves Dr and 0.6 mi W of Occidental Dr.	10,200	9,900	12,300	12,800	13,700	15,400	15,900	16,000	14,000	14,000
0190014	Fort Churchill Rd, 1.9 mi E of US-50.			80	50	50*	130	150	120	140	140
0190015	Six Mile Cy Rd, 1.1 mi W of US-50.	1,450	1,500	1,500*	1,700*	2,250	2,600	2,550	2,600	2,300	2,300
0190016	US50, .1 mi E of Chavez Rd.	6,000	5,600	6,400*	6,850	7,050	7,650	7,850	7,900	7,100	7,100
0190017	US50, .1 mi E of Cheyenne Rd (in Stage Coach) & 8.2 mi W of US-95A.	5,000*	4,900	5,500	5,600	5,800	6,250	6,400	6,400	5,800	5,500
0190018	US50, .7 mi W of US-95A at Silver Springs.	3,850*	3,400	4,000	4,200	4,100	4,500	4,600	4,400	4,000	4,100
0190019	US95A, Goldfield Av, .1 miles S of US-50.	5,200	5,200	5,700	5,350	5,400*	5,900	5,950	5,900*	5,300	5,300
0190020	US50, 1.5 mi E of US-95A.	2,000*	1,800	1,950	2,000*	2,050	2,200	2,300	2,200	1,900	1,900
0190021	US95A, Goldfield Av, 270' N of US-50.	4,500	4,900	4,900*	5,350	5,300	5,650	5,850	5,800*	5,200*	5,300
0190022	US50A, 320' S of SR-427 in Fernley.	6,700	6,600	7,600	8,100	9,050	9,100*	9,650*	10,000	9,700	8,800
0190023	US95A, Goldfield Av, 275' E of US-95A Spur.	10,200	10,400*	10,600*	11,200*	12,000*	13,000*	11,400*	12,000	11,000	11,000
0190024	SR427, Main St, 0.3 mi W of US-95A.	10,200*	11,000	11,400	11,300*	11,900	12,900	12,000	12,000	11,000	10,000
0190025	SR427, Main St, 20' S of the RxR underpass btwn Fernley & Wadsworth.	9,400	9,600*	10,900	10,800	11,000	12,000*	11,500*	11,000	9,900	9,300
0190026	IR80, E/B on-ramp of the Wadsworth-W Fernley Intch 'Exit 46'.	1,100	1,000	900	990	1,200	1,250	1,450	1,700	1,600	1,700

* Data Adjusted or Estimated

Annual Average Daily Traffic Count Stations

County Name LYON

Station	Route / Location	2000 AADT	2001 AADT	2002 AADT	2003 AADT	2004 AADT	2005 AADT	2006 AADT	2007 AADT	2008 AADT	2009 AADT
0190027	East Newlands Dr, .1 mile E of Lyon Dr at the RxR crossing.		1,600	1,500	1,400		1,500	1,300	1,700	1,600	1,600
0190028	IR80, W/B off-ramp of the Wadsworth-W Fernley Intch 'Exit 46'.	1,200	1,100	900	1,000	1,450	1,400	1,100	1,700	1,600	1,800
0190029	Whitacre St, .1 mile N of Commercial Av.	90	90	80	90	90*	80*	100*	100*	100	100
0190030	IR80, W/B on-ramp of the Wadsworth-W Fernley Intch 'Exit 46'	3,600	3,050	3,440	3,400	3,750	4,000	4,600	4,400	4,200	3,900
0190031	IR80, E/B off-ramp of the Wadsworth-W Fernley Intch 'Exit 46'	3,780	3,400	3,650	3,650*	4,150	4,400	5,600	4,600	4,400	4,100
0190032	US95A, Goldfield Av, .3 mi W of US-50A to Hazen W of the Fernley overpass.	11,000	11,200*	11,400*	13,300	13,900	14,500*	15,800*	16,000*	15,000	14,000
0190033	SR828, Fernley Farm District Rd, .25 mi S of US-50A.	4,050	4,700	5,550	5,700	6,500	6,500*	6,850*	8,900	9,200	9,400
0190034	US50A, 2.6 mi E of SR-828.	7,200	7,900	8,100	8,700	10,400	10,800	10,400	11,000*	11,000	11,000
0190035	SR828, Fernley Farm District Rd, .17 mi W of US-50A.	330	380	510	430	530	660	840	560	490	500
0190036	US95A, Goldfield Av, to IR-80 at the N end of guardrail of RxR overpass.	15,600*	16,000	18,100	19,700	21,700	22,000*	23,400*	25,000	24,000	26,000
0190037	IR80, E/B on-ramp of the E Fernley Intch 'Exit 48' .2 mi from cross traffic rd.	700	640	640	690	620	530	540	520	500	490
0190038	Salvador Dr, E of Lyon Dr at the RxR crossing (Fernley area).			390	480		440	330	460	410	440
0190039	IR80, W/B off-ramp of the E Fernley Intch 'Exit 48'	790	750	690	790	720	620	640	590	570	520
0190040	IR80, W/B on-ramp of the E Fernley Intch 'Exit 48'.	4,670	4,900	4,910	5,100	5,650	5,750	6,400	6,700	6,500	6,200
0190041	IR80, E/B off-ramp of the E Fernley Intch 'Exit 48'	4,270	4,600	4,600	4,650	5,300	5,100	5,600	6,300	6,000	5,900
0190042	IR80, .6 mi E of E/B on-ramp of the E Fernley Intch (W of the Nevada Pacific Pkwy Intch).	6,950	7,090	7,410	7,800*	8,000*	7,600*	7,550*	7,400	6,800	18,000*
0190045	Fort Churchill Rd, .2 mi W ofUS-95A.	210	230	180	190	190	230	210	230	200*	230
0190048	US95A, .6 mi S of the RxR crossing at Wabuska.	3,000	2,800	3,000*	2,970*	2,850	2,850	3,000	3,100	2,800	2,800
0190049	US95A, 1.12 mi N of the County Rd to Weed Heights.	4,400	4,300	4,500*	4,450*	4,800	4,700*	5,050*	5,200*	5,100	4,600

* Data Adjusted or Estimated

Annual Average Daily Traffic Count Stations

County Name LYON

Station	Route / Location	2000 AADT	2001 AADT	2002 AADT	2003 AADT	2004 AADT	2005 AADT	2006 AADT	2007 AADT	2008 AADT	2009 AADT
0190051	US95A, Goldfield Av, 300' N of US-95A (Goldfield Av).	5,300	5,100	5,450	5,600	5,600	5,500*	5,700*	5,900*	5,700	5,600
0190052	US95A, Goldfield Av, .1 mi E of SR-339.	4,800	4,800	5,050	4,900	4,900	4,800	4,950	5,500	4,900	5,000
0190053	US95A, Goldfield Av, 2 Blocks W of SR-208 (Main St).	4,250*	4,100	4,200*	4,100*	5,450	5,450	5,650	5,900	5,600	5,400
0190054	SR208, Main St, 200' S of US-95A (Goldfield Av).	6,100*	5,800	6,300	6,000	6,150	6,600	6,000	6,000	5,700	5,600
0190055	US95A, .2 mi E of Oregon St & .6 mi E of SR-208.	3,600	3,600	3,900	3,800	3,700	4,000	4,000	3,700	3,500	3,500
0190056	SR208, Main St, 150' N of SR-340 (Bridge St).	5,750	5,300	5,600	5,400	5,700	5,800	5,500	5,600	5,400	5,200
0190058	SR340, Bridge St, .1 mi W of SR-208 (Main St).	4,600*	3,900	3,900*	3,800*	4,250	4,350	4,100	4,400	4,100	4,100
0190059	SR208, Main St, .1 mile S of SR-340 (Bridge St).	4,250*	3,900	4,150	3,800	3,800*	4,400	4,250	4,300*	4,300	4,100
0190061	SR340, Bridge St, .2 mi E of SR-339.	3,150	2,700	3,000	2,900	3,050	3,350	3,100	3,200	3,000	2,900
0190063	SR339, Nordyke Rd, .2 mi N of SR-827 (Mason Rd).	3,000	2,700	3,200	3,300	3,150	3,250	3,200	3,400	3,200	3,400
0190064	SR339, Nordyke Rd, 1 mile S of SR-827 in Mason.	1,530	1,500	1,750	1,950	1,850	1,950	1,850	1,800	1,700	2,000
0190065	SR827, Cremetti Ln, 400' W of SR-208 (Topaz-Yerington Rd).	830	770	1,050	990	980	930	1,050	1,100	1,100	1,100
0190066	SR208, Topaz-Yerington Rd, 1.4 mi N of SR-827 (Mason Rd).	2,600	2,400	2,750	2,900	2,850	3,000	2,850	2,800	3,000	2,900
0190067	SR827, Cremetti Ln, .25 mi E of SR-208.	280	240	240*	340	360	380	340	430	550	500
0190072	SR827, Pursel Ln, 2.3 mi E of SR-827 (McKenzie Ln).	40	40	40*	30	30*	40	50	50	80	80
0190075	SR208, Topaz-Yerington Rd, .6 mi N of MacKenzie Ln & .1 mi S of Fridhoff Ln.	510	470	610	600	580	570	600	590	590	590
0190080	SR208, Topaz-Yerington Rd, 100' N of Pine Grove Rd.	450	410	540	510	520	500	560	550	480	460
0190089	SR825, Gage Rd, in Smith .1 mi W of SR-824 (Day Ln).	170	160	180	160	180	170	160	130	150	110
0190090	SR208, Topaz-Yerington Rd, .2 mi N of SR-338 S of Smith.	1,400	1,400	1,650	1,650	1,850	1,700	1,650	1,600	1,400	1,500
0190091	SR208, Main St, .2 mi W of SR-338 S of Smith.	1,200*	1,200	1,350	1,350	1,450	1,350	1,350	1,400*	1,200	1,400
0190092	SR338, Sweetwater Rd, .1 mi S of SR-208 S of Smith.	390	420	420	460	460	440	410	350*	380	380

* Data Adjusted or Estimated

Annual Average Daily Traffic Count Stations

County Name LYON

Station	Route / Location	2000 AADT	2001 AADT	2002 AADT	2003 AADT	2004 AADT	2005 AADT	2006 AADT	2007 AADT	2008 AADT	2009 AADT
0190094	SR208, Main St, .5 mi E of SR-823 to Colony District.	1,500	1,500	2,050	2,000	2,100	2,000	2,350	1,900	1,800	1,900
0190095	SR823, Colony District Rd, Lower Colony Rd .2 mi N of SR-208.	600*	590	720	760	790	840	870	780	760	720
0190096	SR823, Artesia Rd, .1 mi W of jct of SR-823 (Hunewell Ln) N of SR-824.	200	160	220	200	210	210	220	200	230	220
0190097	SR824, Day Lane, .2 mi E of SR-823 (Colony District Rd).	320	260	260*	320	360	330	290	310	300	300
0190098	SR824, Day Lane, 1.5 mi N of SR-825 (Gage Rd) in Smith.	760*	760	790	790	850	800	810	750*	760	700
0190099	SR829, Wellington Rd, 1.2 mi E of SR-208 (Topaz-Yerington Rd) S of Wellington.	280*	260	410	380	420	380	410	390	360	370
0190101	SR338, Sweetwater Rd, .15 mi S of SR-829 (Wellington Rd).	400	390	550*	500	560	540	610	490	490	500
0190103	SR338, Sweetwater Rd, 3.9 mi S of the County Rd at mp 9.7.	260*	260*	310	290	310	290	390	260	250*	310
0190108	SR208, Main St, 300' S of SR-827 (Mason Rd).	1,250	1,200	1,390*	1,500	1,400	1,450	1,400	1,500	1,500	1,500
0190109	Ninth St, .2 mi E of US-95A.			1,300	1,200	1,250	1,300	1,300	1,200	1,200	1,200
0190110	County Rd (Old US-95A), Pete Henricks Rd., to Mason Vy Wildlife Mgt Area .2 mi N of US-95A.	200	190	360	310	370	370*	360*	370	440	350
0190111	US95A, .45 mi E of Pete Hendricks Rd.	2,300	2,600	2,450	2,650	2,600	2,650	2,750	2,600	2,300	2,300
0190112	US95A, Goldfield Av, .1 mi E of Miley Rd & .1 mi E of mp 7.	1,600	1,800	1,850	1,900	1,850	1,800	1,950	1,800	1,600	1,600
0190114	IR80, at mp LY 2.66	14,400	15,200*	15,590	15,900	18,000*	17,000*	18,100*	20,000	18,000	18,000
0190115	US95A, btwn Miller Ln & Campbell Ln.	3,500	3,600	3,900	3,850	3,800*	3,700*	4,000*	3,900	3,500	3,800
0190116	Weed Heights Rd, 1 mi W of US-95A.	930	930*	860	900	800*	660	820	810	700	650
0190117	Pine Grove (Bodie Rd), .2 mi S of SR-208.	50	80	110	60	60*	70	40	60	60	60
0190118	Gallagher Pass Rd (Campbell Ln), 5.1 mi W of US-95A.	30	30	10	50	50*	50	70	60	50*	50
0190119	Hardie Ln, .3 mi N of Cottonwood Ln.	1,300	1,300*	1,400	1,100	1,300	1,450	1,550	1,300	1,200	1,300
0190121	Fort Churchill Rd, .2 mi S of US-50 E of Dayton.	120	140	140*	140*	160*	230	250	200*	800	880

* Data Adjusted or Estimated

Annual Average Daily Traffic Count Stations

County Name LYON

Station	Route / Location	2000 AADT	2001 AADT	2002 AADT	2003 AADT	2004 AADT	2005 AADT	2006 AADT	2007 AADT	2008 AADT	2009 AADT
0190122	Bridge St, .1 mi E of Charlotte Av in Yerington.	700	680	600	600*	720	720	730	750	740	720
0190123	Orchard St, E of S. Whitaker St. in Yerington.	40	40	40	50	50*	40	40	30	30	30
0190124	Pearl St, 200' E of SR-208 in Yerington.	1,000*	1,100	1,250	1,250*	1,300*	1,600	1,250	1,300	1,200	1,400
0190125	Fir St, in Silver Springs 365' E of US-95A.	800	920	940	850	980	960	960	880	770	750
0190126	Weeks-Ramsey Cutoff Rd, .1 mi S of US-50.	1,750	1,800	1,800*	1,900	2,300	2,200	2,200	2,200	1,800	1,900
0190127	Truckee Ln, .1 miles W of US-95A Spur in Fernley.	700	810	820	820*	780	800	710	660	690	670
0190128	Miller Ln, .1 mi E of US-95A.			620	640	570	630	590	650	600	590

* Data Adjusted or Estimated