HUMBOLDT
ELKO
WASHOE
PERSHING
LANDER
EUREKA
CHURCHILL
STOREY
WHITE PINE
CARSON CITY
LYON
DOUGLAS
MINERAL
NYE
ESMERALDA
LINCOLN
CLARK
N
NEVADA
MILES
0
50
0
80
KILOMETERS
NEVADA DOT
NEVADA DEPARTMENT OF TRANSPORTATION
LOCATION DIVISION
CARTOGRAPHY
(775) 888-7627

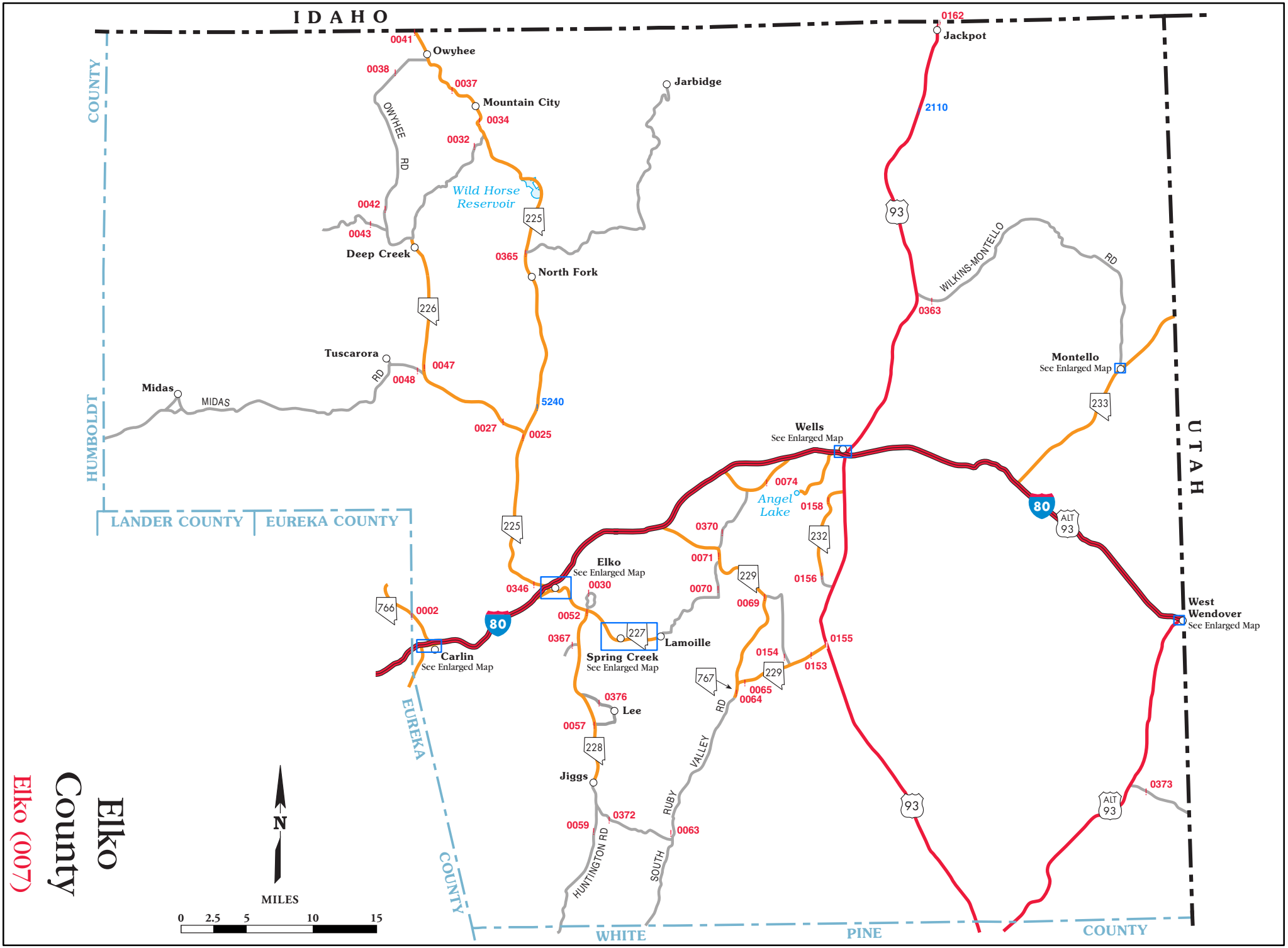

Elko County

Elko (007)

N

MILES

0 2.5 5 10 15

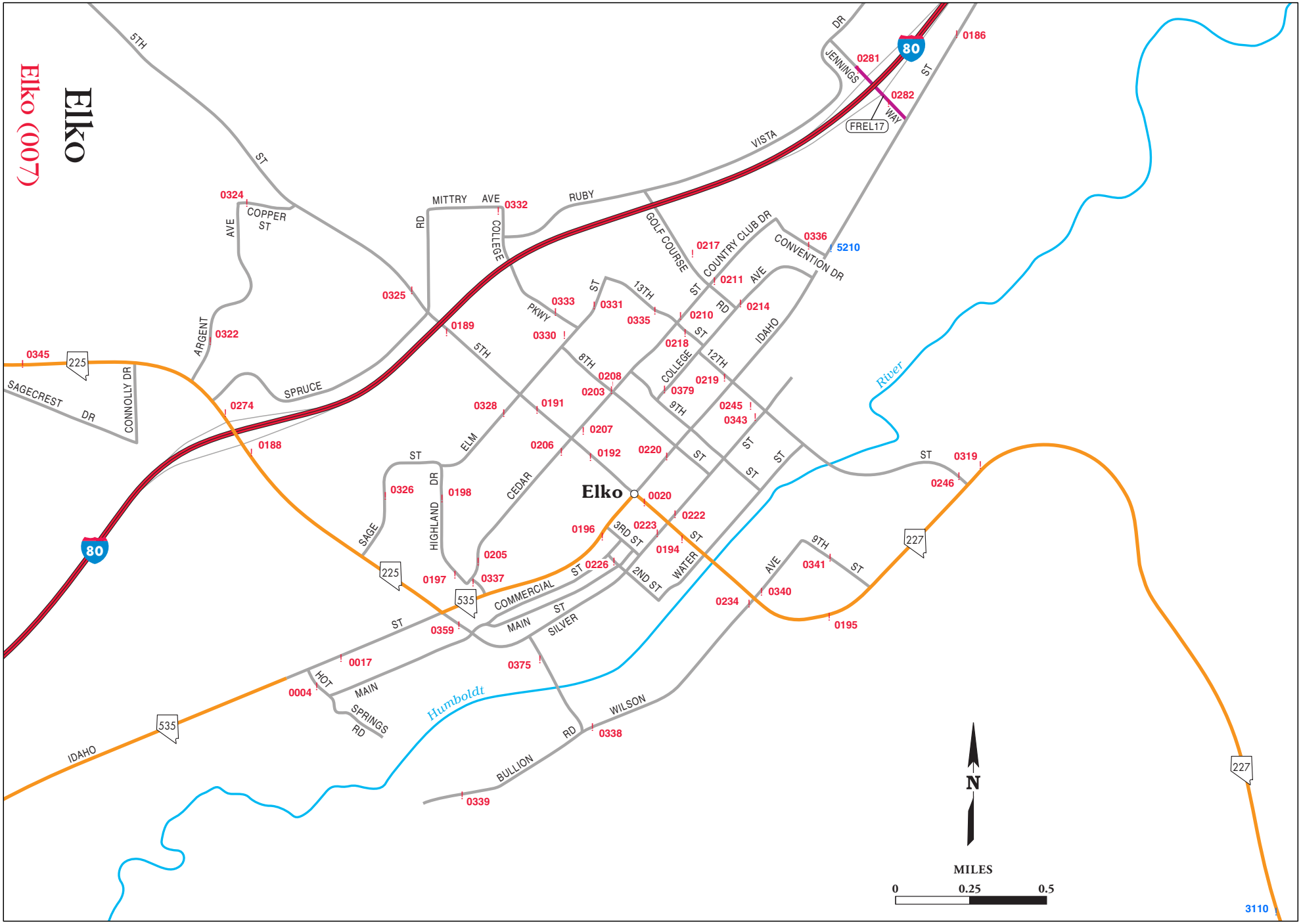
Elko
Elko (007)
Elko
80
225
227
535
5TH ST
COPPER ST
AVE
ARGENT
SAGECREST DR
CONNOLLY DR
SPRUCE
MITTRY AVE
RD
COLLEGE PKWY
RUBY
VISTA
JENNINGS WAY
DR
ST
GOLF COURSE DR
COUNTRY CLUB DR
CONVENTION DR
13TH ST
8TH ST
12TH ST
9TH ST
COLLEGE RD
IDAHO
ELM ST
CEDAR ST
HIGHLAND DR
SAGE ST
COMMERCIAL ST
MAIN ST
SILVER ST
3RD ST
2ND ST
WATER ST
AVE
9TH ST
HOT SPRINGS RD
MAIN ST
WILSON RD
BULLION RD
IDAHO
Humboldt River
FREL17
0186
0281
0282
0324
0332
0336
5210
0217
0211
0214
0325
0333
0331
0335
0210
0189
0330
0218
0345
0208
0203
0219
0379
0245
0343
0274
0328
0191
0207
0188
0206
0192
0220
0319
0246
0326
0198
0020
0222
0196
0223
0194
0205
0226
0197
0337
0341
0340
0234
0195
0359
0017
0375
0004
0338
0339
3110
N
MILES
0
0.25
0.5

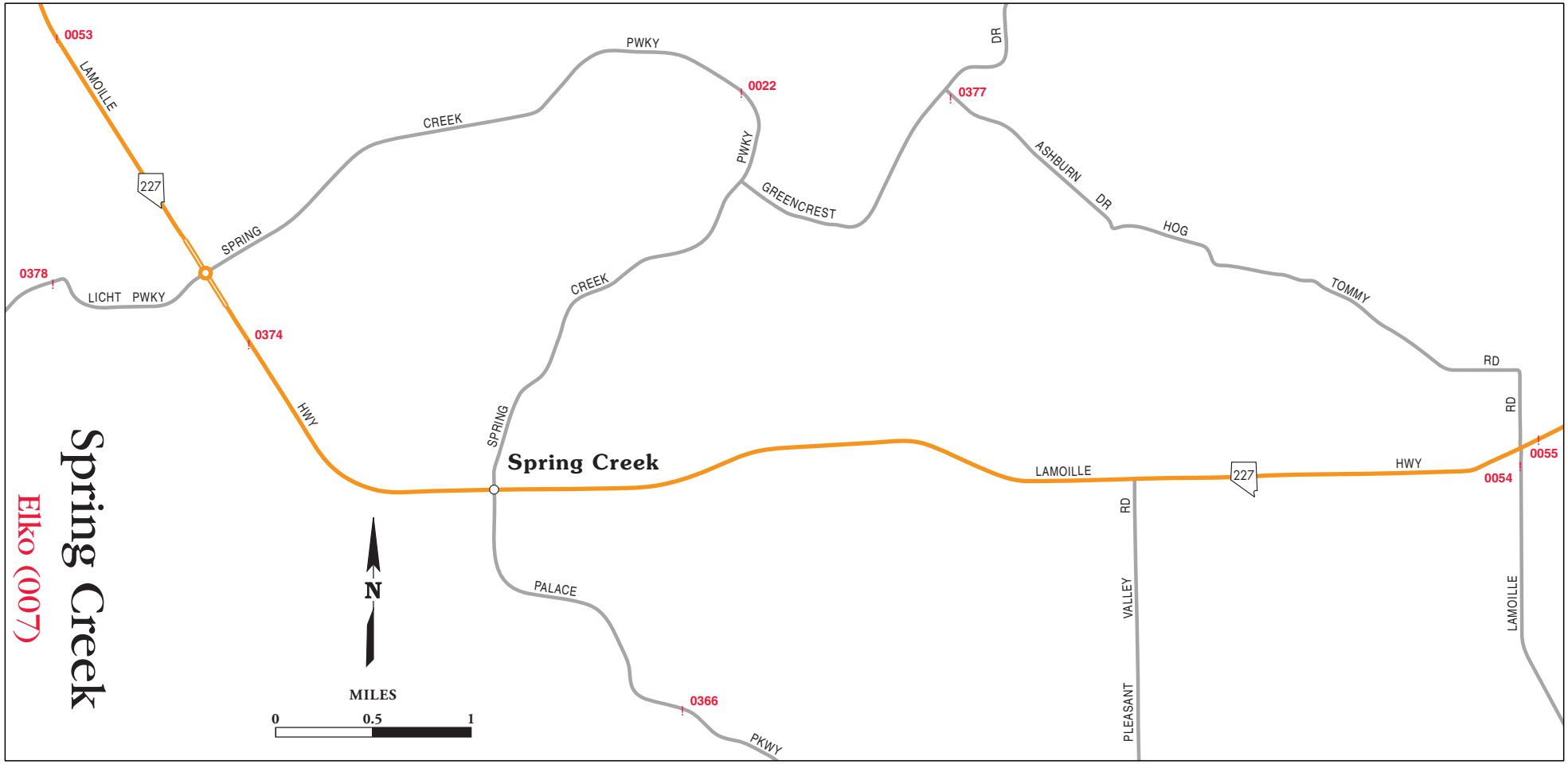
Spring Creek
Elko (007)
Spring Creek
0053
LAMOILLE
227
SPRING
CREEK
PWKY
0022
PWKY
GREENCREST
DR
0377
ASHBURN
DR
HOG
TOMMY
RD
RD
LAMOILLE
0378
LICHT PWKY
0374
HWY
SPRING
CREEK
LAMOILLE
227
HWY
0054
0055
RD
VALLEY
PLEASANT
PALACE
PKWY
0366
N
MILES
0
0.5
1

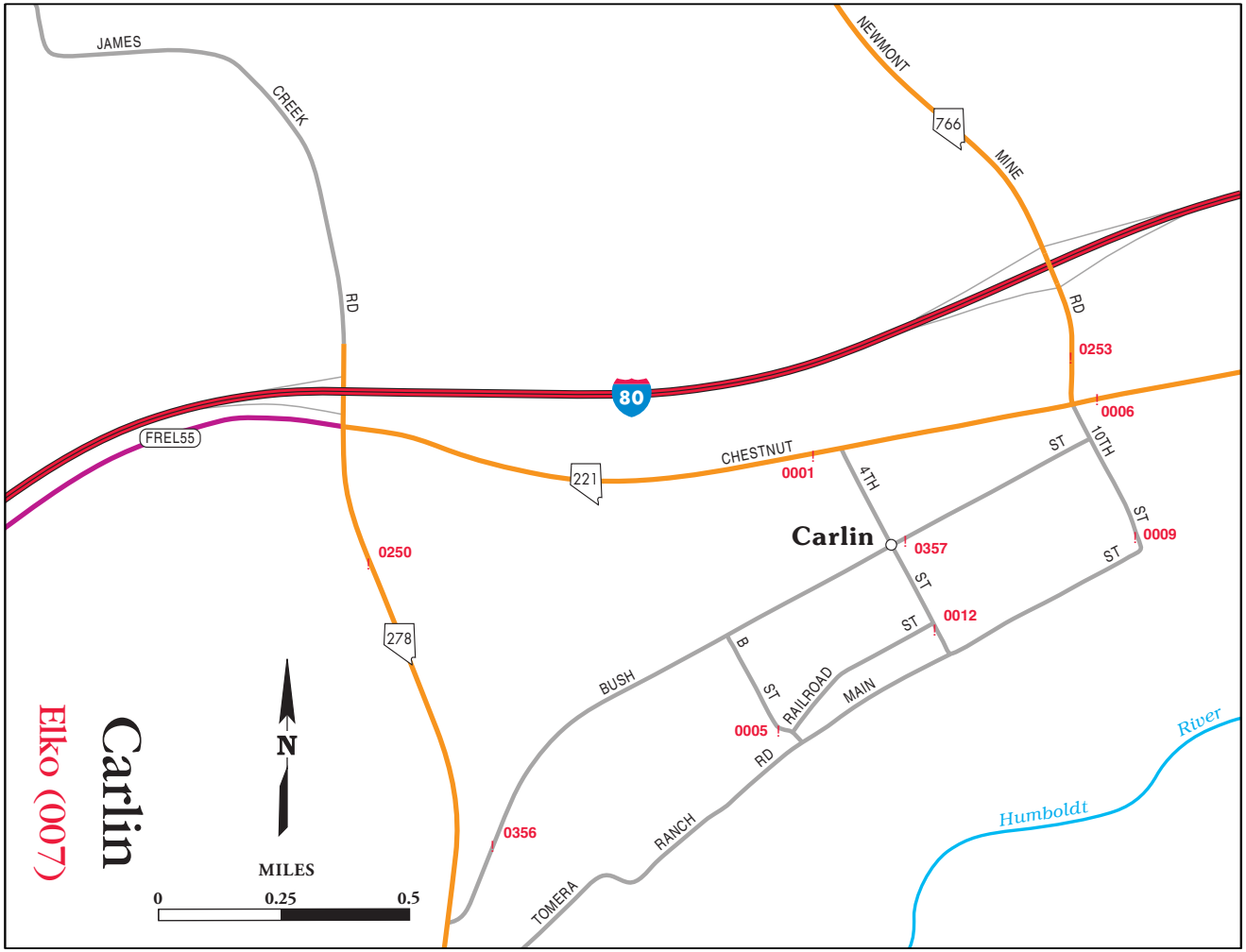
JAMES
CREEK
RD
NEWMONT
766
MINE
RD
0253
0006
80
FREL55
CHESTNUT
0001
221
4TH
ST
10TH
ST
0009
Carlin
0357
ST
ST
0012
0250
278
B
ST
BUSH
RAILROAD
MAIN
0005
RD
RANCH
TOMERA
0356
N
MILES
0
0.25
0.5
Carlin
Elko (007)
Humboldt
River

Wells, Montello & West Wendover

Elko (007)

Interstate 80 Interchanges

Elko (007)

West Carlin 279

Central Carlin 280

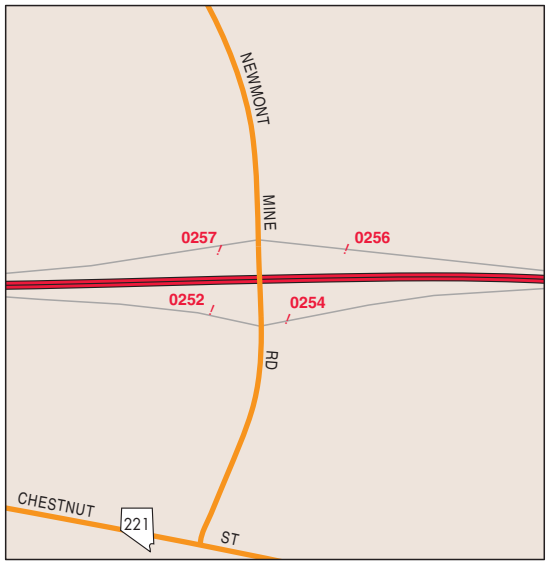

East Carlin 282

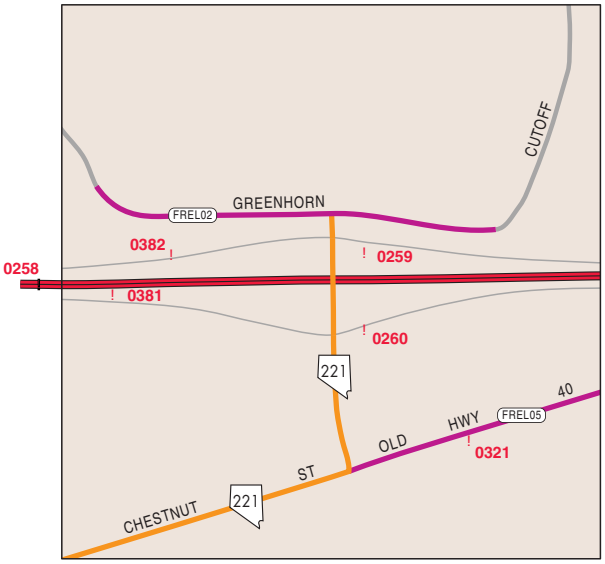

Hunter 292

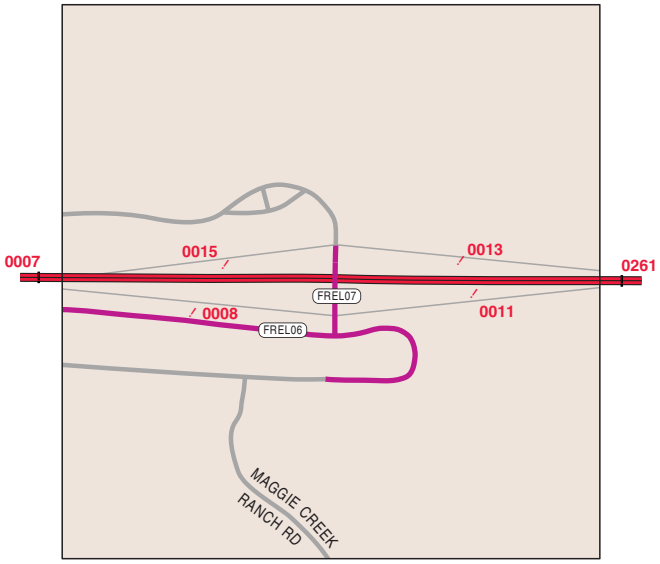

Elko West 298

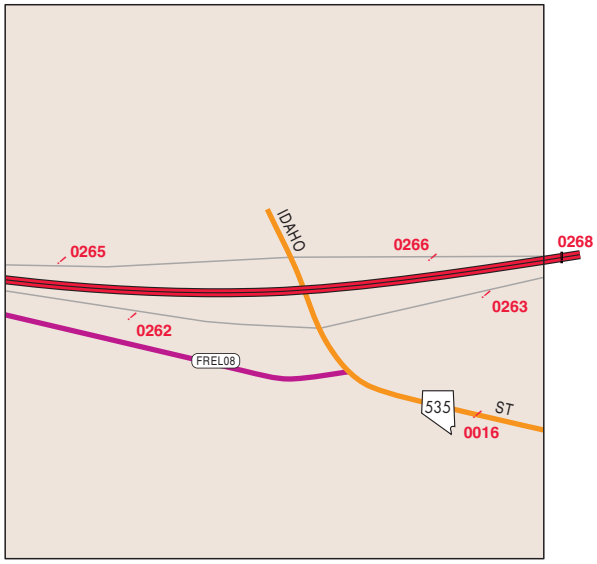

Elko Downtown 301

Interstate 80 Interchanges

Elko (007)

Elko East 303

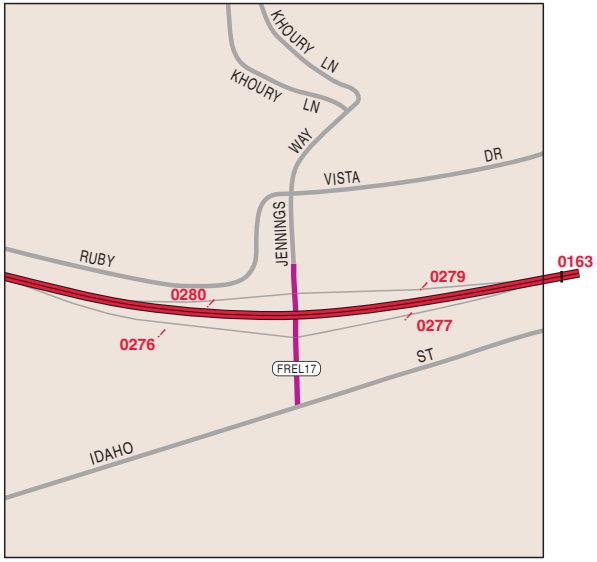

Osino 310

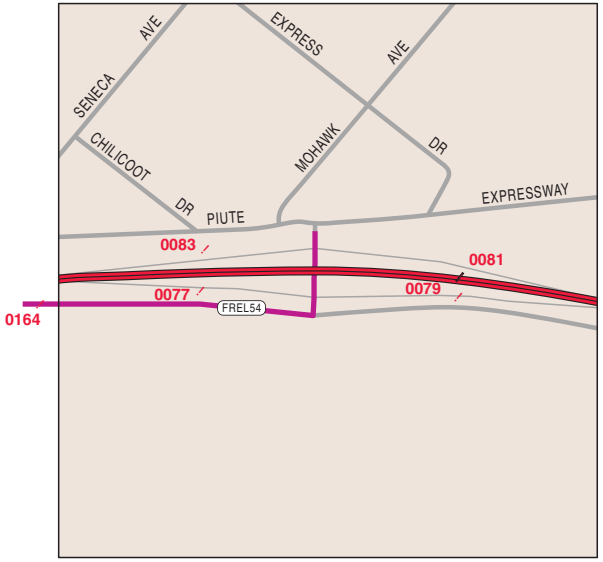

Rydon-Devils Gate 314

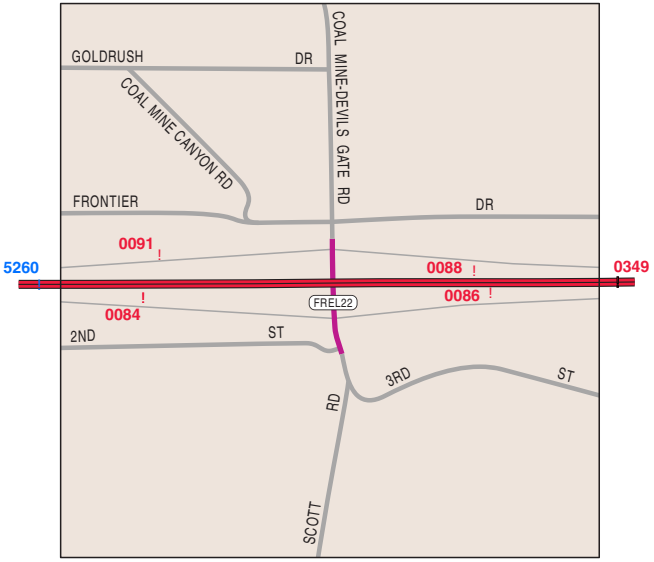

Devils Gate Elburz 317

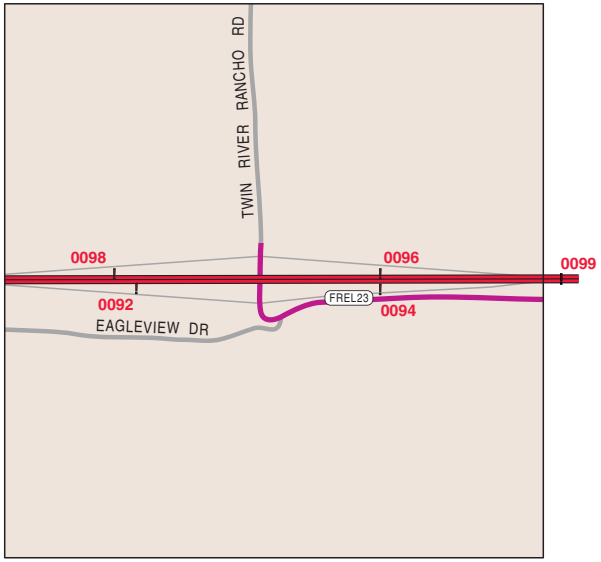

Halleck-Ruby Valley 321

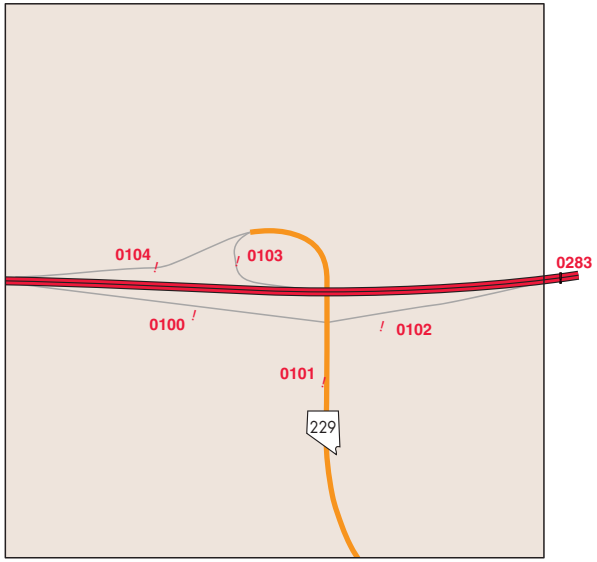

River Ranch 328

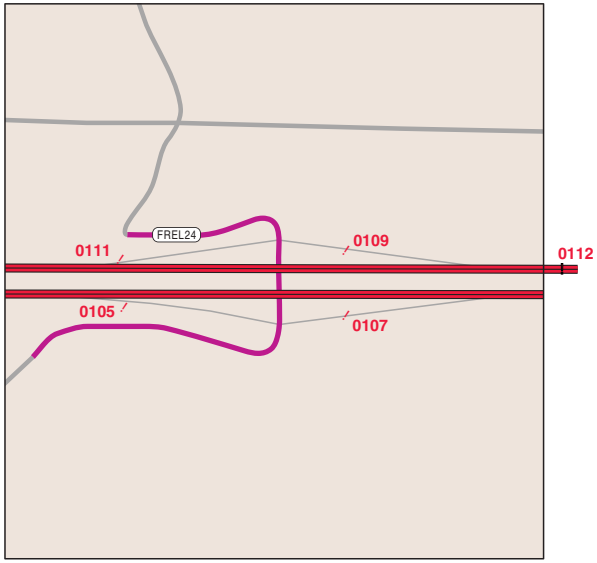

Interstate 80 Interchanges

Elko (007)

Deeth-Starr Valley 333

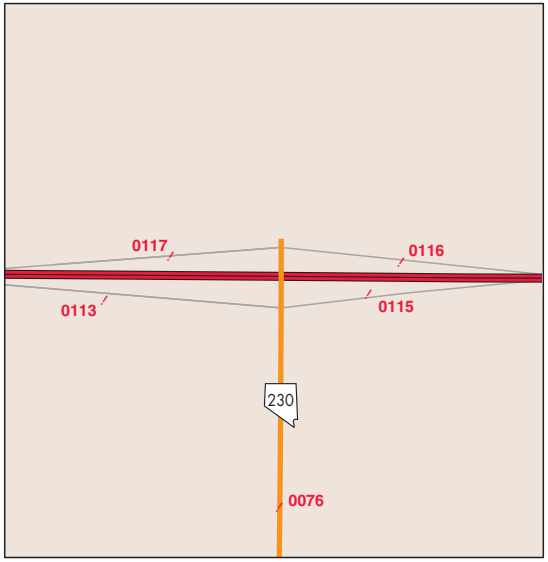

Welcome-Starr Valley 343

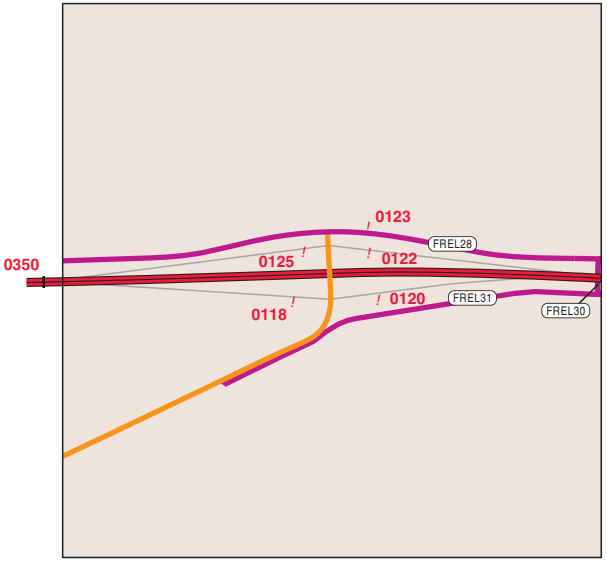

Beverly Hills 348

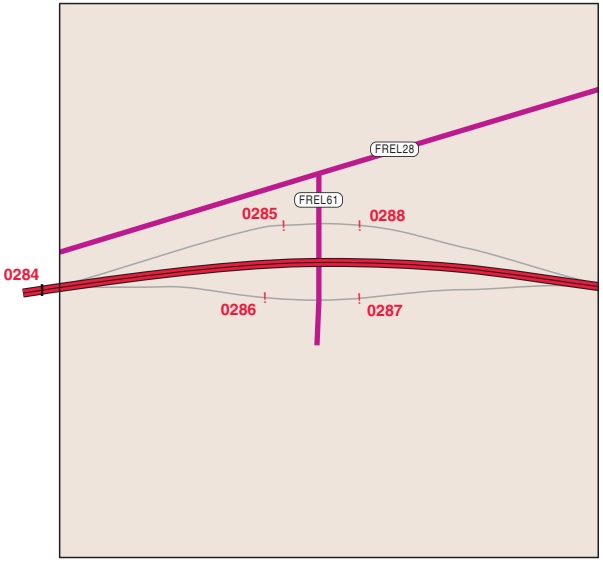

West Wells 351

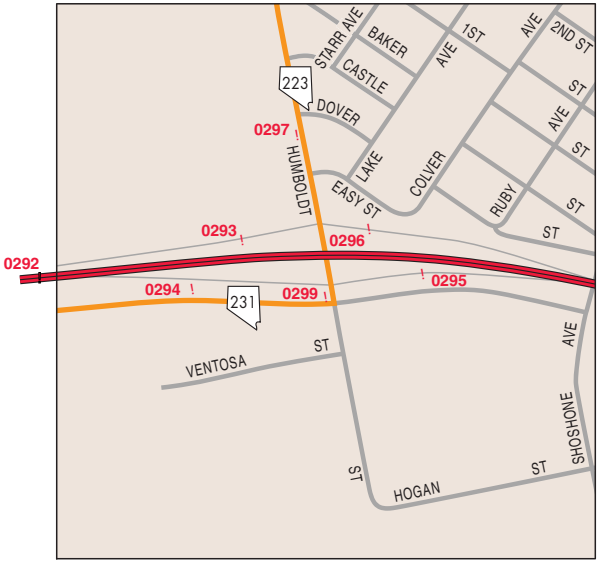

US 93-East Wells 352

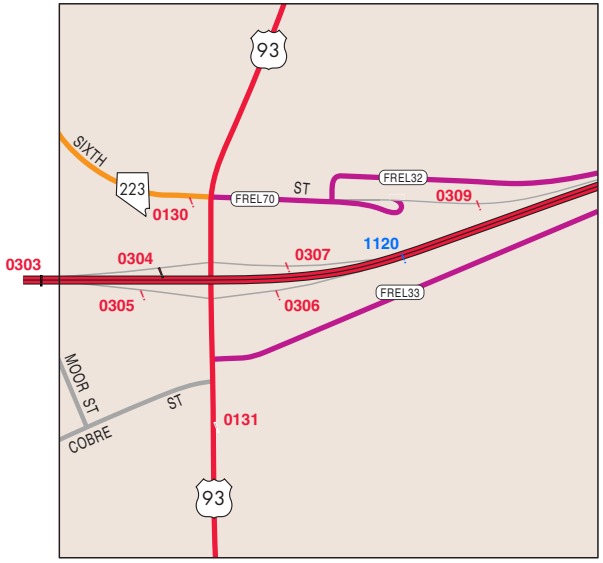

Moor 360

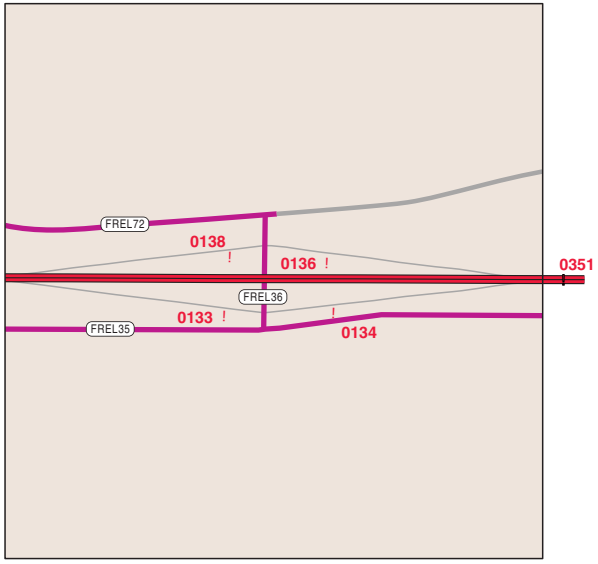

Interstate 80 Interchanges

Elko (007)

Independence Valley 365

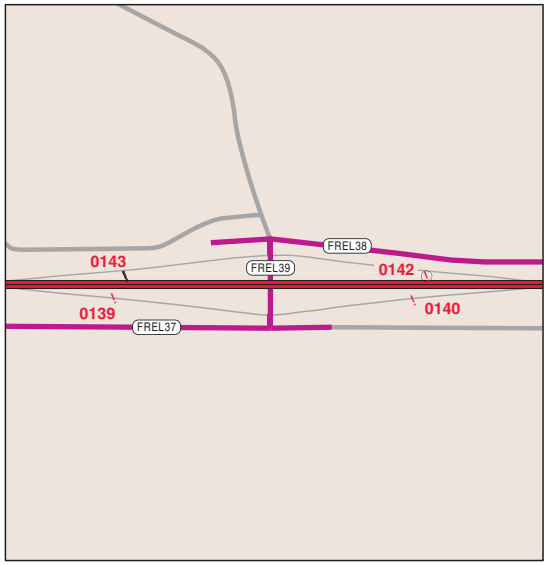

Summit 373

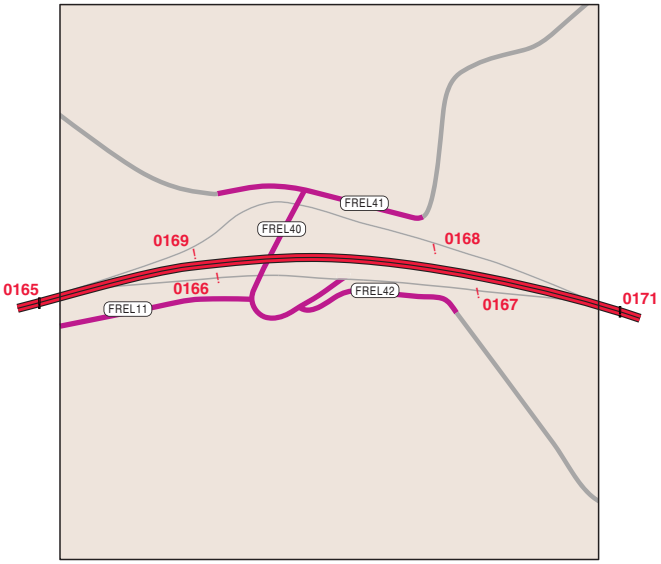

Pequop 376

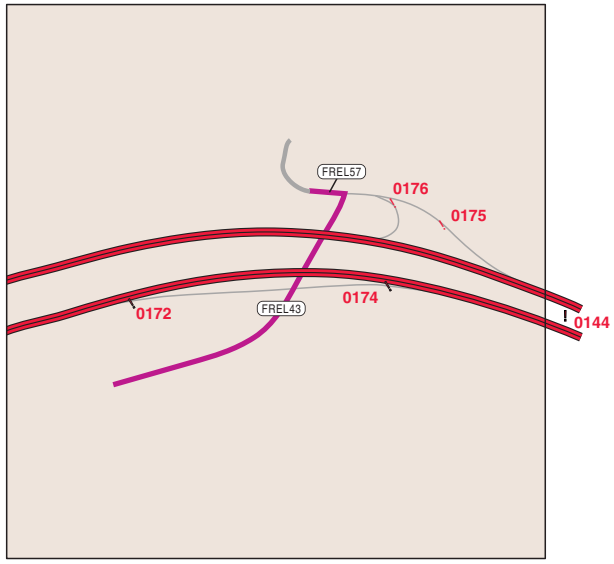

Oasis 378

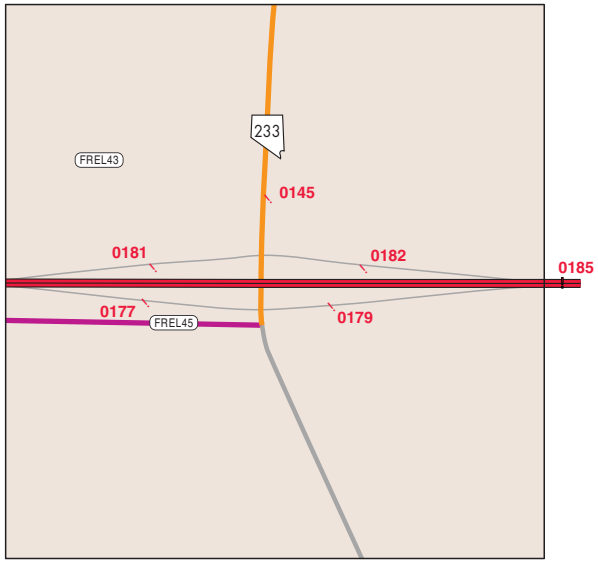

Interstate 80 Interchanges

Elko (007)

Shafter 387

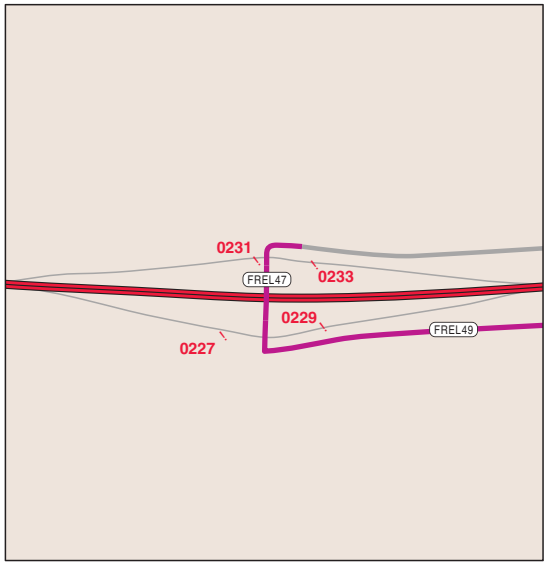

Pilot Peak 398

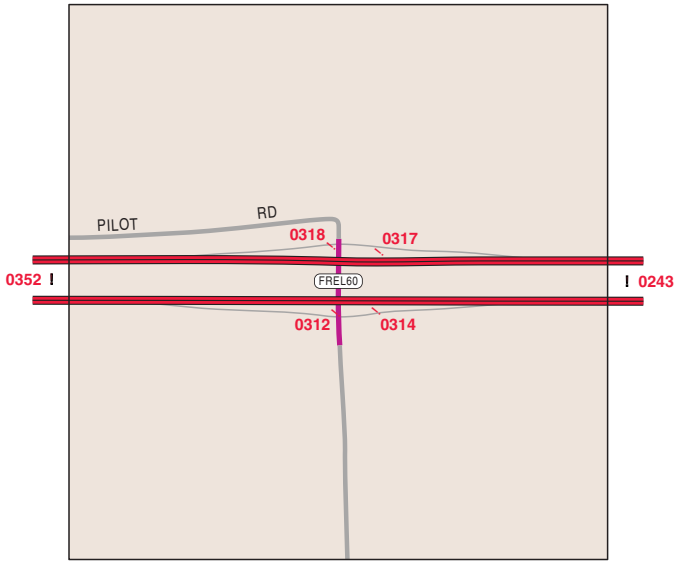

Ola 407

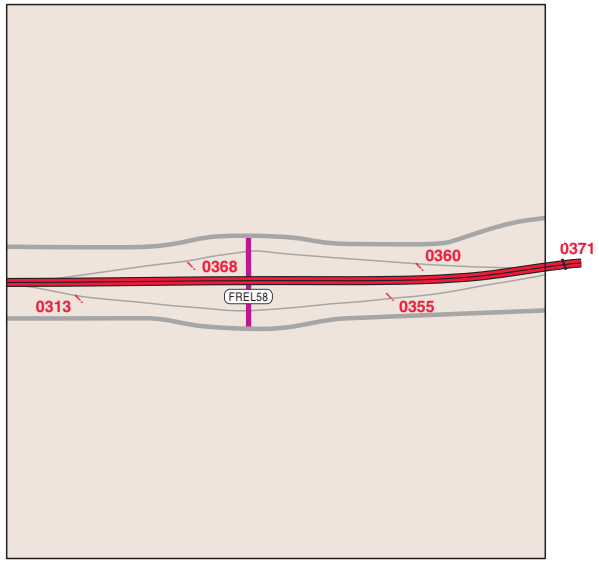

West Wendover 410

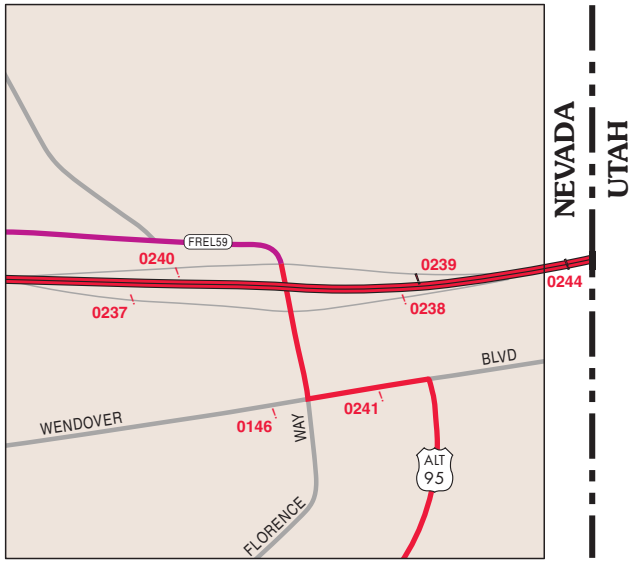

Date: 11-MAY-12

State of Nevada Department of Transportation

Annual Average Daily Traffic Count Stations

County Name ELKO

Station	Route / Location	2002 AADT	2003 AADT	2004 AADT	2005 AADT	2006 AADT	2007 AADT	2008 AADT	2009 AADT	2010 AADT	2011 AADT
0070001	SR221, Chestnut St, .5 mi W of Tenth St	900*	980	970	1,050	1,300	1,000	1,100	1,000	1,100	1,200
0070002	SR766, Newmont Mine Rd, 5 mi N of the Central Carlin Intch 'Exit 280'	1,850	2,000	2,200	2,450	2,650	2,500	2,200	2,200	2,500	2,200
0070003	Pacific Av, W of Humboldt Av at the RxR tracks	580	460		400	250	240	280	250	320	320
0070004	Hot Springs Rd, 761ft S of SR-535 (Idaho St)	220	350		130	190	340	390	390	370*	700
0070005	'B' St, 75ft N of the RxR tracks in Carlin	170	140		110	130	170	140	140	140	150
0070006	SR221, Chestnut St, 200ft E of 10th St	1,450	1,550	1,500	1,750	1,750	1,800	1,800	1,800	1,800	1,300
0070007	IR80, E of the E Carlin Intch 'Exit 282' at mp 288	9,600*	9,500	9,800	10,000	10,700	11,000	10,000	11,000	10,000*	10,000
0070008	IR80, E/B off-ramp of the Hunter Intch 'Exit 292'	50	30	30	40	40	30	20*	20*	20*	20*
0070009	Tenth St, 15ft N of the RxR tracks in Carlin	860	990		1,350	1,150	1,200*	1,100	1,400	1,400*	840
0070010	Lake Av, 50ft S of the RxR tracks in Wells	580	680		680	640	600	670	530	630	480
0070011	IR80, E/B on-ramp of the Hunter Intch 'Exit 292'	100	70	60	70	80	100	80*	90*	90*	90*
0070012	Fourth St, 75ft N of the RxR tracks in Carlin	690	400	370	380	400	400*	330	400	390*	310
0070013	IR80, W/B off-ramp of the Hunter Intch 'Exit 292'	140	80	80	90	100	120*	90	100*	100*	100*
0070015	IR80, W/B on-ramp of the Hunter Intch 'Exit 292'	50*	40	50	50	60	50*	40	40*	40*	40*
0070016	SR535, Idaho St, .3 mi E of the E/B off-ramp of the Elko W Intch 'Exit 298'	2,350	2,150	2,300	2,750	3,100	2,900	2,600	2,600	2,900	3,000
0070017	SR535, Idaho St, .4 mi W of Mountain City Hw	3,500*	3,400	3,200	4,000	4,350	4,000	3,700	3,500	3,400*	4,300
0070020	SR227, 5th St, 150ft S of SR-535 (Idaho St)	9,550	9,200	9,650	10,000	9,650	9,600	8,900	8,700	8,400*	8,300*
0070022	Spring Creek Pk, 115ft S of Bellwood Dr	770	740	770	800	810	890	810	830	850*	950
0070025	SR225, Mountain City Hw, .4 mi S of SR-226	770	770*	790	680	800	750*	680	600	1,000	1,300
0070027	SR226, Deep Creek Rd, .1 mi W of SR-225 to Mountain City	130	110	110*	130	170	150	140	130	260	430
0070030	Spring Valley Pk, .1 mi W of Lamont Dr	520	510	490	520	590	580	590	540	530*	530
0070032	Old Maggie Summit Rd, .3 mi W of SR-225	30	40	60	50	60	30	50	50	50*	50*
0070034	SR225, Mountain City Hw, .6 mi N of MP 108	330	320	360	300	340	340	310	330	380	430
0070037	SR225, Mountain City Hw, 3.7 mi N of South Boundary of Duck Valley Indian Reservation	420	420*	470	370	430	350	310	330	290	320
0070038	Wilson Reservoir Rd, Rd to Sheep Creek Reservoir .3 mi W of SR-225 just S of Owyhee	590	630	640	700	600	610	560	690	590	620

* Data Adjusted or Estimated

Date: 11-MAY-12

State of Nevada Department of Transportation

Annual Average Daily Traffic Count Stations

County Name ELKO

Station	Route / Location	2002 AADT	2003 AADT	2004 AADT	2005 AADT	2006 AADT	2007 AADT	2008 AADT	2009 AADT	2010 AADT	2011 AADT
0070041	SR225, Mountain City Hw, 150ft S of the NV-ID Stateline	930	1,000	890	910	1,050	990	880	1,100	1,000	1,000*
0070042	Wilson Reservoir Rd, .1 mi N of the county rd to the ILL Ranch & Wilson Reservoir	50	30	50	20	50	20*	20	20	20*	20*
0070043	Bull Run Reservoir Rd, .1 mi W of Wilson Reservoir Rd	20	30	20	30	20	20	20	20	20*	20*
0070047	SR226, Deep Creek Rd, 1.5 mi N of Old SR-18 to Tuscarora	120	100	100*	100	120	150	90	90	160	340
0070048	Tuscarora Rd, 1.4 mi W of SR-226 (Deep Creek Hw)	40	60	50	60	70	60	70	70	70*	70*
0070052	SR228, Jiggs Rd, 150ft S of SR-227 to Lamoille	1,350	1,350	1,400*	1,400*	760*	800*	880*	590	900	860
0070053	SR227, 5th St, .2 mi S of SR-228 to Jiggs	10,100	10,300	10,500*	10,000*	11,200*	11,000	11,000	12,000	12,000	12,000*
0070054	Lamoille Canyon Rd, .1 mi S of SR-227	250	370	370	460	320	310	430	370	360*	360*
0070055	SR227, 5th St, .1 mi S of Lamoille Canyon Rd	830	880	970	1,000*	950*	960	890	890	880	870
0070057	SR228, Jiggs Rd, .1 mi N of Woods Ln	380	330	350	510	410	400*	370	360	610	410*
0070059	Old SR-46 (Bald Mtn Mine Rd), .3 mi S of SR-228	100	90	100	210	150	180	150	150	330	170
0070063	SR767, Ruby Valley Rd, 17 mi S of Wye of SR-229 & SR-767	50*	50	50	60	70	40	60	60	60*	60*
0070064	SR767, Ruby Valley Rd, .1 mi S of the leg of Wye of SR-229	180	100	120	100	110	100	100	100	100*	100*
0070065	SR229, Ruby Valley Rd, .8 mi E of the N leg of Wye to SR-229	140	110	110	120	150	120	120	110	110*	110*
0070069	SR229, Ruby Valley Rd, 500ft N of the county rd to Arthur in Ruby Valley	260	180	170	180	180	190	110	180	290	240
0070070	Lamoille Valley Rd, .25 mi W of SR-229	120	60	60	80	40	60	70	70	70*	70*
0070071	SR229, Ruby Valley Rd, 1.1 mi N of Lamoille Valley Rd	210	140	140	180	150	160	170	150	170	150
0070074	SR230, Starr Valley Rd, .6 mi S of Starr Valley County Rd	100*	100	100	110	100	120	100	100	100*	100*
0070076	SR230, Starr Valley Rd, S of the Star/Deeth Intch 'Exit 333'	130	160	130	160	160	130	150	160	180*	70
0070077	IR80, E/B off-ramp of the Osino Intch 'Exit 310'	390	380	390	460	410	430	440	450	500	400*

* Data Adjusted or Estimated

Date: 11-MAY-12

State of Nevada Department of Transportation

Annual Average Daily Traffic Count Stations

County Name ELKO

Station	Route / Location	2002 AADT	2003 AADT	2004 AADT	2005 AADT	2006 AADT	2007 AADT	2008 AADT	2009 AADT	2010 AADT	2011 AADT
0070079	IR80, E/B on-ramp of the Osino Intch 'Exit 310'	240	270	250	270	290	290	270	270	300	390*
0070081	IR80, W/B off-ramp of the Osino Intch 'Exit 310'	170	190	180	190	210	210*	190	200	220	390*
0070083	IR80, W/B on-ramp of the Osino Intch 'Exit 310'	400	400	400	460	400	420*	430	470	550*	490*
0070084	IR80, E/B off-ramp of the Ryndon Intch 'Exit 314'	410	420	410	510	560	580	630	600*	630	810
0070086	IR80, E/B on-ramp of the Ryndon Intch 'Exit 314'	50	70*	40	50	110	80	100	90*	70*	140*
0070088	IR80, W/B off-ramp of the Ryndon Intch 'Exit 314'	40	120	40	40	100	70*	90	80*	80*	140*
0070091	IR80, W/B on-ramp of the Ryndon Intch 'Exit 314'	400	410	400	510	540	570*	610	580	650	830
0070092	IR80, E/B off-ramp of the Elburz Intch 'Exit 317'	110*	100	90	110	120	130*	110*	110	110*	130
0070094	IR80, E/B on-ramp of the Elburz Intch 'Exit 317'	20	30	30	20	30	20*	20*	20	40*	60*
0070096	IR80, W/B off-ramp of the Elburz Intch 'Exit 317'	20	30*	40	30	30	30*	30	30	40*	60*
0070098	IR80, W/B on-ramp of the Elburz Intch 'Exit 317'	110	110	100	120	130	130*	120	120	140	120*
0070099	IR80, 2.6 mi E of the Elburz Intch 'Exit 317'	7,250	7,250*	6,900	6,700	6,700	7,200	7,100	6,600	7,300	7,100*
0070100	IR80, E/B off-ramp of the Halleck Intch 'Exit 321'	140	140*	140	140	140	140	120	110	150	200
0070101	SR229, Ruby Valley Rd, 200ft S of the E/B off-ramp of the Halleck Intch 'Exit 321'	330	220	210	210	220	300	270	270*	290	290*
0070102	IR80, E/B on-ramp of the Halleck Intch 'Exit 321'	30	30*	30	30	40	40	30	30	30*	60*
0070103	IR80, W/B off-ramp of the Halleck Intch 'Exit 321'	30	30*	30	20	30	30*	20	20	20*	50*
0070104	IR80, W/B on-ramp of the Halleck Intch 'Exit 321'	130	130*	120	120	120	110*	100	90	160*	120*
0070105	IR80, E/B off-ramp of the River Ranch Intch 'Exit 328'	60	60*	70	60	70	80	70	70	70*	80*
0070107	IR80, E/B on-ramp of the River Ranch Intch 'Exit 328'	40	40*	50	40	80	50*	30	30	30*	30*
0070109	IR80, W/B off-ramp of the River Ranch Intch 'Exit 328'	40	40*	40	40	70	50*	30	30	30*	30*
0070111	IR80, W/B on-ramp of the River Ranch Intch 'Exit 328'	50	50*	60	70	70	80*	70	70	70*	80*
0070112	IR80, .5 mi E of the River Ranch Intch 'Exit 328'	7,010	7,000*	6,750	6,500	6,450	6,900	6,800	6,400	6,800*	6,700
0070113	IR80, E/B off-ramp of the Deeth Intch 'Exit 333'	90	90*	80	70	90	70	90	80	80*	80*
0070115	IR80, E/B on-ramp of the Deeth Intch 'Exit 333'	40	40*	50	40	60	40*	50	50	50*	50*
0070116	IR80, W/B off-ramp of the Deeth Intch 'Exit 333'	40	40*	50	40	60	40*	50	50	50*	50*

* Data Adjusted or Estimated

Date: 11-MAY-12

State of Nevada Department of Transportation

Annual Average Daily Traffic Count Stations

County Name ELKO

Station	Route / Location	2002 AADT	2003 AADT	2004 AADT	2005 AADT	2006 AADT	2007 AADT	2008 AADT	2009 AADT	2010 AADT	2011 AADT
0070117	IR80, W/B on-ramp of the Deeth Intch 'Exit 333'	90	90*	80	70	90	70*	90	80	80*	80*
0070118	IR80, E/B off-ramp of the Welcome Intch 'Exit 343'	60	60*	70	60	70	50	60	60	90*	90*
0070120	IR80, E/B on-ramp of the Welcome Intch 'Exit 343'	120	120*	100	100	120	80	90	90	50*	50*
0070122	IR80, W/B off-ramp of the Welcome Intch 'Exit 343'	100	100*	70	70	90	50*	60	60	60*	60*
0070123	Frontage Rd to Welcome, .1 mi E of the Welcome Intch 'Exit 343'	70	140	80	70	70	70*	80		80*	80*
0070125	IR80, W/B on-ramp of the Welcome Intch 'Exit 343'	70	70*	90	40	50	30*	40	40	90*	90*
0070126	Old US-40, 100ft W of the 2nd Mountain View Dr Entrance	230*	150	110	90	100	90	100	100	100*	100*
0070127	Old US-40 (6th St), .2 mi N of Humboldt St	470*	400	400	370	360	390	380	260	450	360
0070128	SR223, 6th St, 100ft W of Lake Av	2,400*	2,100*	1,800	1,700	1,800	1,600	1,600	1,600	1,900	1,400
0070129	SR231, Angel Lake Rd, .6 mi W of Humboldt Av	120	130	90	100	130	130	170	140	220	140
0070130	SR223, 6th St, 110ft W of US-93 in Wells	2,800*	2,450	2,500	2,550	2,750	2,300	2,600	2,300	3,400	1,200
0070131	US93, .25 mi S of the of the E Wells Intch 'Exit 352'	1,250	1,200	1,150	1,200	1,250	1,300	1,300	1,100	1,400	1,400*
0070133	IR80, E/B off-ramp of the Moor Intch 'Exit 360'	30	30*	40	30	40	30	40*	40	40*	40*
0070134	IR80, E/B on-ramp of the Moor Intch 'Exit 360'	20	20*	20*	20	30	20	30*	30	30*	30*
0070136	IR80, W/B off-ramp of the Moor Intch 'Exit 360'	20	20*	20	10	20	10*	20	20	20*	20*
0070138	IR80, W/B on-ramp of the Moor Intch 'Exit 360'	30	30*	40	30	40	30*	40	40	40*	40*
0070139	IR80, E/B off-ramp of the Independence Intch 'Exit 365'	40	40	50	30	50	50	40*	40	40*	40*
0070140	IR80, E/B on-ramp of the Independence Intch 'Exit 365'	20	20	20	20	30	30	30*	30	30*	30*
0070142	IR80, W/B off-ramp of the Independence Intch 'Exit 365'	10	10	10	10	10	20*	30	30	30*	30*
0070143	IR80, W/B on-ramp of the Independence Intch 'Exit 365'	30	30	30	30	40	40*	40	40	40*	40*
0070144	IR80, .3 mi W of the Oasis/Montello Intch 'Exit 378'	4,900	4,950*	5,300	5,050	5,050	5,200	5,000	4,900	5,100	5,300
0070145	SR233, Montello Rd, .1 mi N of I-80	380	370	520	380	390	320	300*	290	300	300*
0070146	Wendover Bl, 200ft W of US-93A (to freeway)	13,300	12,900	13,300	13,300	13,100	13,000	12,000*	13,000	14,000	13,000*
0070147	Wendover Bl, .25 mi W of the NV-UT Stateline	9,300	9,150	9,700	9,700*	9,750*	9,600	9,100*	9,200	9,400	9,200*

* Data Adjusted or Estimated

Date: 11-MAY-12

State of Nevada Department of Transportation

Annual Average Daily Traffic Count Stations

County Name ELKO

Station	Route / Location	2002 AADT	2003 AADT	2004 AADT	2005 AADT	2006 AADT	2007 AADT	2008 AADT	2009 AADT	2010 AADT	2011 AADT
0070148	US93A, 200ft S of the Wendover City Limits	440	430	440	490	490	760	720*	330	440	460
0070150	SR233, Montello Rd, .3 mi S of the county road to Crittenden Resevoir	420	450	550	500*	510*	500*	460	460	350	360
0070151	SR233, Montello Rd, .2 mi N of county road to Crittenden Reservoir/Wine Cup Ranch Rd	320	300	410	310	310	290	270	270	290	320
0070153	SR229, Ruby Valley Rd, .1 mi W of US-93	170	130	120	130	160	140	150	130	190	150
0070154	Southern Rd to Arthur in North Ruby Valley, 2.2 mi N of SR 229	60	60	30	30	40	40*	30	30	30*	30*
0070155	US93, .1 mi N of SR-229	980	980	990	1,000	1,050	1,200	1,300	1,300	1,600*	1,400*
0070156	SR232, Clover Valley Rd, .1 mi W of US-93	30	20	20	20	30	30	30	30	30*	30*
0070158	SR232, Clover Valley Rd, .1 mi W of US-93 S of Wells	160	180	140	160	150	140	150	140	140*	120
0070161	IR80, .35 mi W of the East Elko Intch 'Exit 303'						11,000	12,000	11,000	12,000*	11,000
0070162	US93, 1.1 mi N of Jackpot	3,950	3,950	3,800	3,500	3,750	3,700	3,400	3,500	3,900	3,800*
0070163	IR80, 6.25 mi E of the East Elko Intch 'Exit 303'	8,530	8,900	10,300	8,250*	8,450*	8,200*	8,800	8,500	12,000*	8,600*
0070164	FREL54, .2 mi E of Nevada Youth Training Center driveway	1,480*	1,600	1,700	1,750	2,000	1,900	1,800	1,800	1,800	1,900
0070165	IR80, .3 mi W of Summit Intch 'Exit 373'	5,270	5,350*	5,200	5,200*	5,050*	5,500*	5,400	5,200	5,200*	5,100*
0070166	IR80, E/B off-ramp of the Summit Intch 'Exit 373'	410	470	370	410	470	400	410	400	400*	200
0070167	IR80, E/B on-ramp of the Summit Intch 'Exit 373'	230	260	230	220	240	220	200	200	200*	240*
0070168	IR80, W/B off-ramp of the Summit Intch 'Exit 373'	230	250	220	230	250	220*	210	200	200*	240
0070169	IR80, W/B on-ramp of the Summit Intch 'Exit 373'	420	460	440	470	540	460*	470	460	300*	240
0070171	IR80, .2 mi E of the Summit Intch 'Exit 373'	4,900*	4,950*	5,400	5,100*	4,850*	5,300	5,000	4,900	5,200	5,200
0070172	IR80, E/B off-ramp of the Pequop Intch 'Exit 376'	10	10	10	10	20	20	10*	10	10*	10*
0070174	IR80, E/B on-ramp of the Pequop Intch 'Exit 376'	10	10	10	10	20	10	10*	10	10*	10*
0070175	IR80, W/B off-ramp of Pequop Intch 'Exit 376'	10	10*	10	10	20	10*	10	10	10*	10*
0070176	IR80, W/B on-ramp of the Pequop Intch 'Exit 376'	10	10	20	10	10	10*	10	10	10*	10*
0070177	IR80, E/B off-ramp of the Oasis Intch 'Exit 378'	110	110	170	100	120	100	110	100	100*	100*
0070179	IR80, E/B on-ramp of the Oasis Intch 'Exit 378'	100*	90	160	70	90	60	70	70	70*	60*
0070181	IR80, W/B on-ramp of the Oasis Intch 'Exit 378'	110*	110*	190	110	120	110*	120	110	110*	110*

* Data Adjusted or Estimated

Date: 11-MAY-12

State of Nevada Department of Transportation

Annual Average Daily Traffic Count Stations

County Name ELKO

Station	Route / Location	2002 AADT	2003 AADT	2004 AADT	2005 AADT	2006 AADT	2007 AADT	2008 AADT	2009 AADT	2010 AADT	2011 AADT
0070182	IR80, W/B off-ramp of the Oasis Intch 'Exit 378'	100	90*	190	70	80	60*	70	70	70*	60*
0070185	IR80, .5 mi E of the Oasis Intch 'Exit 378'	4,880	5,100	5,300	5,000*	5,300*	5,200	5,200	4,900	5,000	5,000
0070186	Idaho St, .1 mi E of 30th St at the E Elko City Limits	8,140	7,050	7,000*	8,550	9,100	9,200	8,700	8,600	7,900	7,800*
0070188	SR225, Mountain City Hw, .1 mi S of the Downtown Elko Intch 'Exit 301'	16,500	16,800	17,500	19,400	19,100	22,000	20,000	19,000	23,000	23,000
0070189	5th St, E Fifth St, 500ft S of Spruce St								8,700	8,400*	8,800
0070191	5th St, 250ft N of Ash St	9,400	9,400	9,950	9,850	10,000	9,800	9,300	9,300	9,000*	8,800
0070192	5th St, 150ft N of Juniper St	9,150	9,000	9,500	9,450	9,550	9,500	9,000	8,000	7,700*	8,900
0070194	SR227, 5th St, 50ft S of River St	12,500	10,900	12,600	11,600*	11,300*	14,000	13,000	13,000	13,000	15,000
0070195	SR227, 5th St, 200ft E of Carlin Ct	7,800*	7,200	7,850	7,900*	7,650*	9,000	8,200	8,200	8,000	7,900*
0070196	SR535, Idaho St, 100ft W of 3rd St	9,450	9,450*	8,500	9,250	9,750	9,700	9,600	8,900	8,700*	6,800
0070197	Highland Dr, 300ft N of W Cedar St	620	640	690	700	690	680	720	640	550	580
0070198	Highland Dr, 200ft N of Ash St	510	550	590	560	560	560	540	490	460	320
0070203	8th St, 100ft N of Cedar St	990	1,000	1,000	1,000*	1,150*	990	940	1,400	1,200	1,200
0070205	Cedar St, 50ft S of Fir St	1,100	1,100	1,200	1,200	1,250	1,300	1,400	1,200	1,100	1,300
0070206	Cedar St, 200ft W of 5th St	1,850	1,850	1,950	1,900	1,950	1,900	1,700	2,100	1,700	1,800
0070207	Cedar St, 200ft E of 5th St	3,150	2,950	3,050	3,100	3,200	3,000*	2,400	3,100	3,300	2,600
0070208	Cedar St, 100ft E of 8th St	2,800*	2,800	2,750	2,900	2,950	2,600	2,400	2,700	2,900	3,300
0070210	Cedar St, 200ft E of 13th St	3,100*	3,150	3,000	3,050	3,300	3,100	2,900	2,900	3,100	3,600
0070211	Cedar St, 75ft E of Golf Course Rd	1,900	1,850	1,750	1,700	1,850	1,900	1,900	1,900	2,100	2,100*
0070214	College Av, 300ft E of Golf Course Rd	2,350	2,350	2,800	2,350	2,900	2,900	2,700	2,100	2,100	2,100*
0070217	Golf Course Rd, 500ft N of Cedar St	3,500	3,400	3,550	3,800	3,800	3,700	4,200	3,800	3,800	3,900
0070218	13th St, 150ft N of Oak St	2,700*	2,700	2,700	2,550	2,550	2,300*	3,000	2,300	2,600	2,200
0070219	12th St, 220ft N of Idaho St & 75ft S of Court St	4,100	4,150	4,100	3,950	4,200	4,000	3,800	4,000	4,000*	4,000*
0070220	Idaho St, 150ft E of 9th St	13,900	13,400*	13,200	13,200	14,500	14,000	13,000	13,000	13,000	13,000*
0070222	Silver St, 14ft E of SR-227 (5th St)	6,850	6,550	7,100	6,950	7,400	7,700	7,800	8,600	8,400	8,300*
0070223	Silver St, 150ft W of SR-227 (5th St)	10,100	9,900	10,700	11,800	12,200	13,000	12,000*	13,000	12,000*	14,000
0070226	2nd St, 150ft N of Main St	310	300*	260	310	380	330	340	300	320	260
0070227	IR80, E/B off-ramp of the Shafter Intch 'Exit 387'	40*	30	30	30	60	40	40	40	40*	40*

* Data Adjusted or Estimated

Date: 11-MAY-12

State of Nevada Department of Transportation

Annual Average Daily Traffic Count Stations

County Name ELKO

Station	Route / Location	2002 AADT	2003 AADT	2004 AADT	2005 AADT	2006 AADT	2007 AADT	2008 AADT	2009 AADT	2010 AADT	2011 AADT
0070229	IR80, E/B on-ramp of the Shafter Intch 'Exit 387'	50	30	40	40	60	40	60	60	60*	60*
0070231	IR80, W/B on-ramp of the Shafter Intch 'Exit 387'	60	60	80	60	90	70*	70	60	60*	40*
0070233	IR80, W/B off-ramp of the Shafter Intch 'Exit 387'	60	60	70	60	80	60*	80	70	70*	70*
0070234	Wilson Av, 75ft W of SR-227 (5th St)	4,000	3,900	4,200	4,250	4,200	4,200	4,000	4,100	4,000*	4,000
0070237	IR80, E/B off-ramp of the W Wendover Intch 'Exit 410'	1,050	980	970	880	940	950	790	880	870	980
0070238	IR80, E/B on-ramp of the W Wendover Intch 'Exit 410'	1,650	1,500	1,880	1,500	1,350	1,500	1,500	1,500	1,400	1,500
0070239	IR80, W/B off-ramp of the W Wendover Intch 'Exit 410'	1,650*	1,800	1,900*	2,450	2,100	1,500*	1,500	1,500	1,300	1,500
0070240	IR80, W/B on-ramp of the W Wendover Intch 'Exit 410'	1,020*	980*	940	790	850	850*	730	720	690	820
0070241	Wendover Bl, .1 mi E of US-93A	10,500	10,300	10,700	11,500	12,100	11,000	10,000*	11,000	10,000	10,000
0070243	IR80, 1 mi E of the Pilot Peak Intch 'Exit 398'	4,980	5,150	5,400	5,100	5,450	5,300	5,300	5,100	5,100	5,200*
0070244	IR80, .2 mi E of the W Wendover Intch 'Exit 410'	5,910	5,800	6,600	6,800*	6,150*	6,000	6,200	6,100	5,700*	5,700*
0070245	12th St, 400ft S of Idaho St	12,000	11,900	12,500	12,300	13,200	14,000	14,000	14,000	14,000	14,000*
0070246	12th St, 150ft N of SR-227 (5th St)	12,700	12,500	13,000	12,600	13,400	14,000	14,000	14,000	15,000	15,000*
0070248	IR80, E/B off-ramp of the W Carlin Intch 'Exit 279'	120	140	120	130	140	140	130	110	110	120
0070249	IR80, W/B on-ramp of the W Carlin Intch 'Exit 279'	100	100	90	100	90	90*	80	110	110*	110*
0070250	SR278, Eureka-Carlin Rd, .3 mi S of SR-221 (Chestnut St)	610*	510	550	620	630	610	660	650	700	930
0070251	IR80, .4 mi E of the W Carlin Intch 'Exit 279'	6,750	6,650	6,900	7,000	6,950	7,600	6,900	6,900	7,300	6,900
0070252	IR80, E/B off-ramp of the Central Carlin Intch 'Exit 280'	530	620	600	580	530	620	500*	630	550	640
0070253	SR766, Newmont Mine Rd, 400ft N of SR-221 (Chestnut St)	2,600	2,800*	2,900	3,250	3,500	3,700*	3,500	4,500	5,100*	4,500
0070254	IR80, E/B on-ramp of the Central Carlin Intch 'Exit 280'	1,850	1,950	2,000	2,100	2,350	2,300	2,300*	2,000	2,000*	2,200
0070256	IR80, W/B off-ramp of the Central Carlin Intch 'Exit 280'	1,800	1,900	1,950	2,100	2,300	2,300*	2,300*	2,000	2,100	2,100

* Data Adjusted or Estimated

Date: 11-MAY-12

State of Nevada Department of Transportation

Annual Average Daily Traffic Count Stations

County Name ELKO

Station	Route / Location	2002 AADT	2003 AADT	2004 AADT	2005 AADT	2006 AADT	2007 AADT	2008 AADT	2009 AADT	2010 AADT	2011 AADT
0070257	IR80, W/B on-ramp of the Central Carlin Intch 'Exit 280'	530*	590	750	790	730	850*	720	760	710	700
0070258	IR80, .7 mi E of the Central Carlin Intch 'Exit 280'	9,360	9,250	9,600	9,800	10,100	10,000	10,000	11,000	11,000*	9,600
0070259	IR80, W/B off-ramp of the E Carlin Intch 'Exit 282'	220	210	200	230	280	270*	270	50	170*	290
0070260	IR80, E/B on-ramp of the E Carlin Intch 'Exit 282'	220	160	150	170	210	200	200	50	170	210
0070261	IR80, btwn the Hunter Intch 'Exit 292' & the W Elko Intch 'Exit 298'	9,740	9,600*	9,900	10,200	11,100	11,000	11,000	11,000*	10,000*	10,000
0070262	IR80, E/B off-ramp of the W Elko Intch 'Exit 298'	940	930	960	1,100	1,250	1,300	1,200	1,200	1,000	1,200
0070263	IR80, E/B on-ramp of the W Elko Intch 'Exit 298'	370	390	430	500	540	560	540	480	480	640
0070265	IR80, W/B on ramp of the W Elko Intch 'Exit 298'	670	620	650	720	810	810*	790	790	600	840
0070266	IR80, W/B off-ramp of the W Elko Intch 'Exit 298'	400	400	450	530	510	530*	510	490	490*	640*
0070268	IR80, btwn the W Elko Intch 'Exit 298' & the Elko Downtown Intch 'Exit 301'	8,900*	9,000	8,900	9,550	10,100	9,800	9,700	9,300	9,600*	9,500
0070269	IR80, E/B off-ramp of the Elko Downtown Intch 'Exit 301'	1,700	1,750	1,800	2,000	2,050	2,200	1,900	2,000	2,000	2,300
0070270	IR80, E/B on-ramp of the Elko Downtown Intch 'Exit 301'	2,650	2,650	2,750	2,700	3,050	3,300	3,300	2,900	3,300	3,700
0070271	IR80, W/B off-ramp of the Elko Downtown Intch 'Exit 301'	2,300	2,150	2,450	2,600	2,650	2,900*	2,900	2,600	3,000	3,200
0070273	IR80, W/B on-ramp of the Elko Downtown Intch 'Exit 301'	1,800	1,800	1,900	2,150	2,250	2,400*	2,100	2,000	2,200	2,500
0070274	SR225, Mountain City Hw, at the Elko Downtown Intch 'Exit 301'	19,600	19,700	20,200	22,600	23,100	26,000*	24,000	24,000	24,000*	23,000*
0070276	IR80, E/B off-ramp of the E Elko Intch 'Exit 303'	2,220	2,150	2,300	2,600	2,750	2,700	2,600	2,300*	3,300	3,300
0070277	IR80, E/B on-ramp of the E Elko Intch 'Exit 303'	1,250	1,350	1,350	1,400	1,450	1,400	1,300	1,700	1,800	1,600
0070279	IR80, W/B off-ramp of the E Elko Intch 'Exit 303'	1,700	1,850	1,750	2,050	2,050	2,100*	1,700	1,700	2,000	2,000
0070280	IR80, W/B on-ramp of the E Elko Intch 'Exit 303'	2,550	2,550	2,600	2,950	3,150	3,100*	3,000	2,700	3,200	3,300
0070281	Jennings Wy, N of the E Elko Intch 'Exit 303'	3,700*	3,250	4,300	4,650	4,250	5,000	5,000	5,000	5,200	5,100*
0070282	FREL17, S of the E Elko Intch 'Exit 303'	10,300	8,850	10,500	10,700	9,650	12,000	11,000	11,000	12,000	12,000*
0070283	IR80, 2.5 mi E of the Halleck Intch 'Exit 321'	7,040*	7,050*	6,800	6,500	6,550	7,000	6,800	6,400	6,900*	6,900

* Data Adjusted or Estimated

Date: 11-MAY-12

State of Nevada Department of Transportation

Annual Average Daily Traffic Count Stations

County Name ELKO

Station	Route / Location	2002 AADT	2003 AADT	2004 AADT	2005 AADT	2006 AADT	2007 AADT	2008 AADT	2009 AADT	2010 AADT	2011 AADT
0070284	IR80, .2 mi W of the Beverly Hills Intch 'Exit 348'	7,000	7,000	6,750*	6,550	7,050	6,800*	6,900	6,700	6,600	6,700
0070285	IR80, W/B on-ramp of the Beverly Hills Intch 'Exit 348'	30	30	30	20	30	20*	20	20	20*	20*
0070286	IR80, E/B off-ramp of the Beverly Hills Intch 'Exit 348'	30	30	30	30	40	30	20*	20	20*	20*
0070287	IR80, E/B on-ramp of the Beverly Hills Intch 'Exit 348'	30	30	30	30	40	20	20*	20	20*	20*
0070288	IR80, W/B off-ramp of the Beverly Hills Intch 'Exit 348'	30	30	20	30	30	30*	20	20	20*	20*
0070292	IR80, .3 mi W of the W Wells Intch 'Exit 351'	7,000	7,000	6,750	6,550	6,400	6,600*	6,500	6,700	6,600	6,700
0070293	IR80, W/B on-ramp of the W Wells Intch 'Exit 351'	280*	260	290	200	210	210*	280	190	190	220
0070294	IR80, E/B off-ramp of the W Wells Intch 'Exit 351'	430*	450	480	380	390	390	270*	430	400	460
0070295	IR80, E/B on-ramp of the W Wells Intch 'Exit 351'	290	350	390	320	330	320	270*	370	370	400
0070296	IR80, W/B off-ramp of the W Wells Intch 'Exit 351'	170	230	230*	190	200	190*	220	210	210	250
0070297	SR223, 6th St, .1 mi E of the W/B ramps of W Wells Intch 'Exit 351'	1,150	1,250	1,200	1,050	1,150	1,100	1,200	1,100	1,400	1,000
0070299	SR231, Angel Lake Rd, 25ft S of the W Wells Intch 'Exit 351'	640	660	760	730	850	860	810	1,000	1,200	790
0070303	IR80, .15 mi E of the W Wells Intch 'Exit 351'	6,750	6,800	6,600	6,200	6,950	6,600	6,200	6,700	6,600	6,700*
0070304	IR80, W/B on-ramp of the E Wells Intch 'Exit 352'	1,500	1,450	1,750	1,350	1,450	1,400*	1,200*	1,600	1,500*	1,700
0070305	IR80, E/B off-ramp of the E Wells Intch 'Exit 352'	1,500	1,550	1,750	1,400	1,450	1,400	1,200*	1,700	1,600	1,800
0070306	IR80, E/B on-ramp of the E Wells Intch 'Exit 352'	800	910	990	780	910	810	680*	930	880	1,000
0070307	IR80, W/B off-ramp of the E Wells Intch 'Exit 352A'	280*	300	330	260	320	290*	250	350	320	390
0070309	IR80, W/B off slip-ramp to SR-223-US-93 of the E Wells Intch 'Exit 352B'	500	550	640	500	540	550*	530	510	480	520
0070312	IR80, E/B off-ramp of the Pilot Peak Intch 'Exit 398'	50*	50	50	50	80	50	50	50	50*	50*
0070313	IR80, E/B off-ramp of the Ola Intch 'Exit 407'	180	220	280	220	190	220	240	230	210	290
0070314	IR80, E/B on-ramp of the Pilot Peak Intch 'Exit 398'	90	90	100	100	110	110	140	130	100*	100*
0070317	IR80, W/B off-ramp of the Pilot Peak Intch 'Exit 398'	90*	90	100*	100	100	100*	130	120	120*	130*
0070318	IR80, W/B on-ramp of the Pilot Peak Intch 'Exit 398'	40	40	40	50	60	50*	50	50	50*	40*

* Data Adjusted or Estimated

Date: 11-MAY-12

State of Nevada Department of Transportation

Annual Average Daily Traffic Count Stations

County Name ELKO

Station	Route / Location	2002 AADT	2003 AADT	2004 AADT	2005 AADT	2006 AADT	2007 AADT	2008 AADT	2009 AADT	2010 AADT	2011 AADT
0070319	SR227, 5th St, 200ft E of 12th St S of Elko	20,200*	18,100	18,800	19,300	20,300	20,000	20,000	21,000	21,000	21,000*
0070321	Frontage Rd, Chestnut St., .2 mi E of the cross traffic rd of the E Carlin Intch 'Exit 282'	580	580*	320	570	660	570	340	310	340	270
0070322	Argent Av, 130ft E of SR-225 (Mountain City Hw)	7,800	7,600	8,300	6,100	5,600	6,000	5,500	5,600	5,400	5,500
0070324	Copper St, 100ft E of Argent Rd	2,250	2,350	2,500	2,450	2,500	2,300	2,000	2,000	2,100	2,200
0070325	5th St, E Fifth St, 350ft N of Spruce St	4,750	4,750	5,150	4,800	5,200	5,300	4,600	4,500	4,800	4,900
0070326	Sage St, 75ft W of Dotta Dr	3,100	2,950	3,150	3,300	3,100	3,500	3,200	3,400	3,500	3,800
0070328	Elm St, 100ft W of 5th St	1,450	1,450	1,500	1,450	1,500	1,700	1,500	1,500	1,600	1,700
0070330	Elm St, 250ft W of College Pk	2,150	2,000	1,950	1,950	2,050	2,100*	2,000	1,900	1,900	2,100
0070331	Elm St, 145ft E of Burns Rd	2,050	1,850	1,750	1,650	1,150	1,200	2,000	1,600	1,600	1,500
0070332	College Pk, 100ft S of Mittry Av	4,300	4,250	4,400	4,450	4,450	4,300	4,500*	4,800	4,700	4,200
0070333	College Pk, 50ft N of Sage St	2,650	2,600	2,450	2,600	2,650	2,500*	2,500*	2,600	2,500	2,500
0070335	13th St, 350ft N of Cedar St	2,700	2,650	2,600	2,400	1,950	2,000*	2,300	1,900	2,400	2,000
0070336	Convention Dr, .1 mi N/W of Idaho St	360	360	370	430	430	370	350	310	310	310*
0070337	'D' St, 100ft N of Idaho St	810	920	950	1,050	1,100	940	970	900	760	790
0070338	Bullion Rd-Wilson Av, 100ft W of Morse Ln	2,600	2,950	3,100	3,200	3,150	3,200	3,200	3,100	3,000*	3,500
0070339	Bullion Rd, .5 mi W of Errecart Bl	790	830	880	850	920	820	800	850	990	1,100
0070340	Wilson Av, 100ft E of 5th St	3,150	3,050	3,250	3,150	3,150	3,300	3,000	2,900	2,900	2,900*
0070341	South 9th St, 100ft N of Oudekirk Av	1,350	1,350	1,400	1,300	1,600	1,500	1,200	1,400	1,400	1,600
0070343	Silver St, 100ft W of 12th St	5,800	5,850	6,050	6,100	6,450	6,700	6,700	7,500	7,300	7,200*
0070345	SR225, Mountain City Hw, .6 mi N of Argent Av	2,750	2,750*	3,000	3,200	3,250	3,700	3,200	3,300	3,600*	3,500
0070346	SR225, Mountain City Hw, at mp EL-30	1,700*	1,700*	1,650	1,700	1,800	1,800	1,600	1,600	2,000	2,200*
0070349	IR80, .747 mi E of the Rydon Intch 'Exit 314'	7,430	7,200*	7,200	6,850	6,850	7,400	7,300	6,700	7,500	7,200*
0070350	IR80, Btwn the Deeth Intch 'Exit 333' and the Welcome-Starr Intch 'Exit 343'	6,910*	6,900*	6,700	6,350	6,450	6,900	6,800	6,300	6,700*	6,600
0070351	IR80, .3 mi E of the Moor Intch 'Exit 360'	5,310	5,400	5,200	5,100	5,400	5,500*	5,200	5,200	5,200	5,100
0070352	IR80, Btwn the Shafter Intch 'Exit 387' and the Pilot Peak Intch 'Exit 398'	4,890	5,100	5,100	5,000*	5,400*	5,200*	5,200	4,900	5,000	5,000*
0070354	US93A, 50ft N of Airport Wy	1,500	1,450	1,400	1,350	1,350	1,700	1,500*	1,500	1,400*	1,100*

* Data Adjusted or Estimated

Date: 11-MAY-12

State of Nevada Department of Transportation

Annual Average Daily Traffic Count Stations

County Name ELKO

Station	Route / Location	2002 AADT	2003 AADT	2004 AADT	2005 AADT	2006 AADT	2007 AADT	2008 AADT	2009 AADT	2010 AADT	2011 AADT
0070355	IR80, E/B on-ramp of the Ola Intch 'Exit 407'	30*	30	30	30	50	40	30	30	30*	30*
0070356	Bush St, .2 mi E of SR-278 W of Carlin	160	190	180	200	240	190	190	190	160	160
0070357	Bush St, W of Fifth St in Carlin	1,400*	1,250	1,500	1,400	1,450	1,400	1,300	1,400	1,200	1,100
0070359	Silver St, 300ft S of SR-535 (Idaho St)	11,000	11,100	11,900	13,100	12,300	14,000	14,000	14,000	14,000*	17,000
0070360	IR80, W/B off-ramp of the Ola Intch 'Exit 407'	30	30	30	30	40	40*	30	30	30*	40*
0070361	Metroplis Rd (9th St), 200ft E of Wells Av	80	90	80	110	70	50	60	60	60*	60*
0070362	Wine Cup Ranch Rd, 100ft N of SR-233 (Montello Rd)	50	50	50*	50*	60*	20	30	30	30*	30*
0070363	Wine Cup Ranch Rd, .25 mi E of Wine Cup Ranch Headquarters Rd	10	10	10	10*	30*	10*	10	10	10*	10*
0070364	Wine Cup Ranch Rd, .3 mi N of SR-233 (Montello Rd)	30	40	40*	40*	50*	20	20	20	20*	20*
0070365	Jarbidge Rd, .1 mi E of SR-225 (Mountain City Hw)	40	40*	40*	40*	60*	40	50	50	50*	50*
0070366	Palace Parkway, .1 mi S of Willow Creek Ln	660	690	730	900	800	790	780	820	800*	910
0070367	South Fork Rd, .1 mi W of SR-228 (Jiggs Rd)	610	610	700	660	730	770	740	830	840	830*
0070368	IR80, W/B on-ramp of the Ola Intch 'Exit 407'	180*	560	410	380	380	380*	410	390	370	450
0070369	River Ranch Rd, N of Deeth 1 mi N of county rd 96	10*	30	30	40	50	60	20	20	20*	20*
0070370	Dahl Ranch Rd (Starr Valley Rd), 20ft N of SR-229 (Ruby Valley Rd)	90	100	80	100	110	110	90	90	90*	90*
0070371	IR80, 2. mi E of the Ola Intch 'Exit 407'	4,680*	4,500	4,800*	4,700*	4,900*	4,800	4,700	4,600	4,600	4,600
0070372	Harrison Pass Rd, to Ruby Valley Wildlife Refuge .3 mi W of Zaga Ranch	80*	120	110	110*	120*	150	140	120	250	110
0070373	Dead Cedar Rd, .2 mi E of US-93A	70	110	70	70	80	80	80	80	80*	80*
0070374	SR227, 5th St, .4 mi S of the N leg of Spring Creek Pk	5,200*	5,000	5,000*	4,000*	4,250*	5,800	5,800	5,800	4,700*	4,800*
0070375	Errecart Blvd, .1 mi S of Silver St	3,600	3,700	3,800	3,900	3,950	3,900	4,000	3,700	3,600*	4,400
0070376	Lee Rd, 500ft E of SR-228 (Jiggs Rd)	180	150	120	130	120	140	110	110	130	120
0070377	Ashburn Dr, E of Green Crest Dr	440	450	450*	500	500	450	530	480	520	530
0070378	Spring Field Pk, 730ft W of SR-227	950	930	930*	910	1,150	780	1,100	1,400	1,100	3,200
0070379	College Av, 300ft E of 9th St	2,900	870	1,000	1,050	1,100	740	920	890	910	1,100

* Data Adjusted or Estimated

Date: 11-MAY-12

State of Nevada Department of Transportation

Annual Average Daily Traffic Count Stations

County Name ELKO

Station	Route / Location	2002 AADT	2003 AADT	2004 AADT	2005 AADT	2006 AADT	2007 AADT	2008 AADT	2009 AADT	2010 AADT	2011 AADT
0070381	IR80, E/B off-ramp of the E Carlin Intch 'Exit 282'		60	60	60	70	80	50	60	100*	100*
0070382	IR80, W/B on-ramp of the E Carlin Intch 'Exit 282'		60*	80	70	90	100*	60	70	100*	100*

* Data Adjusted or Estimated