NEVADA DOT

NEVADA DEPARTMENT OF TRANSPORTATION
LOCATION DIVISION
CARTOGRAPHY
(775) 888-7627

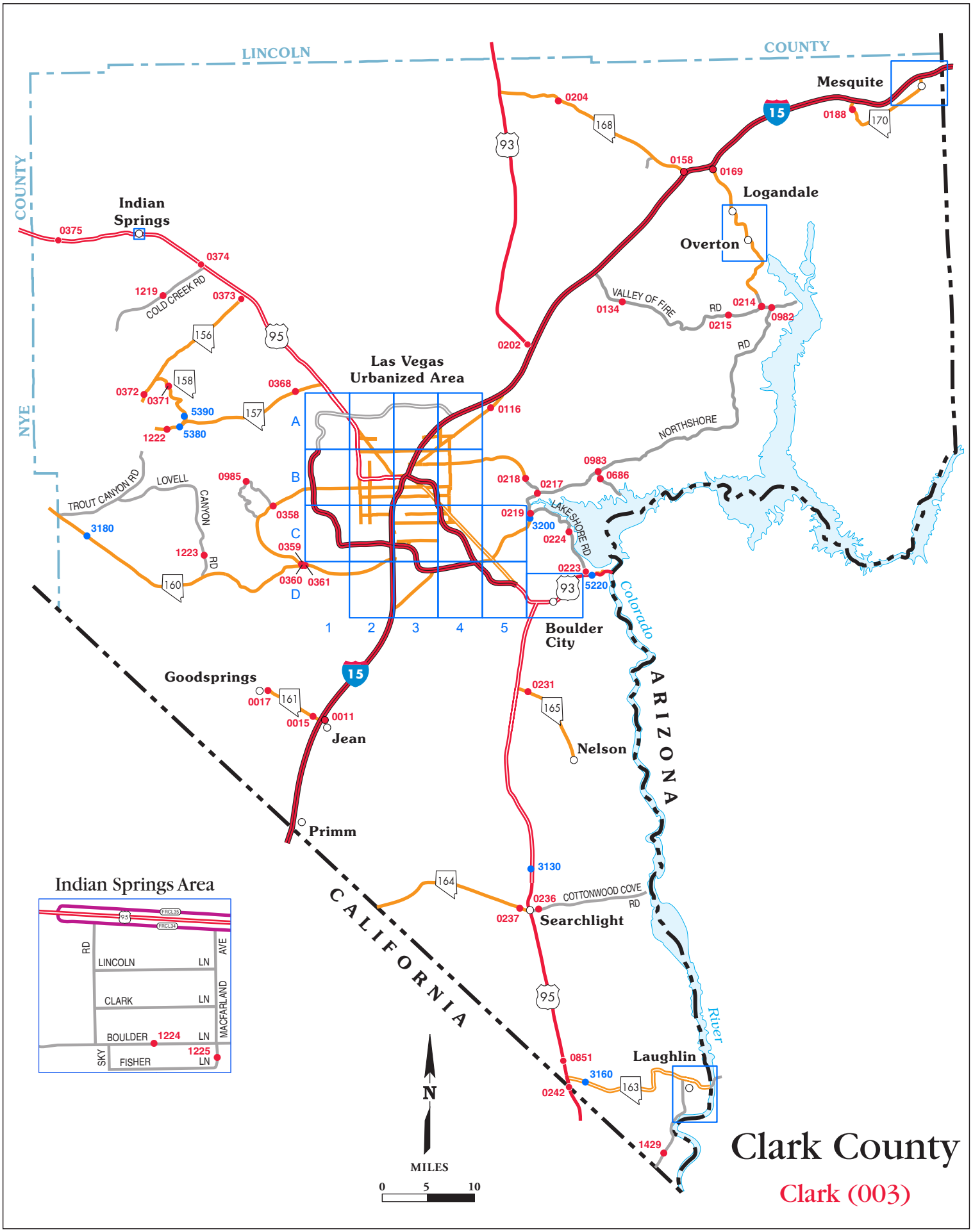
LINCOLN COUNTY
NYE COUNTY
Mesquite
Logandale
Overton
Indian Springs
Las Vegas Urbanized Area
Boulder City
Goodsprings
Jean
Primm
Nelson
Searchlight
Laughlin
Colorado River
ARIZONA
CALIFORNIA
COLD CREEK RD
VALLEY OF FIRE RD
NORTHSHORE RD
LAKESHORE RD
TROUT CANYON RD
LOVELL CANYON RD
COTTONWOOD COVE RD
Indian Springs Area
LINCOLN LN
CLARK LN
BOULDER LN
FISHER LN
MACFARLAND AVE
SKY RD
N
MILES
0 5 10
Clark County
Clark (003)

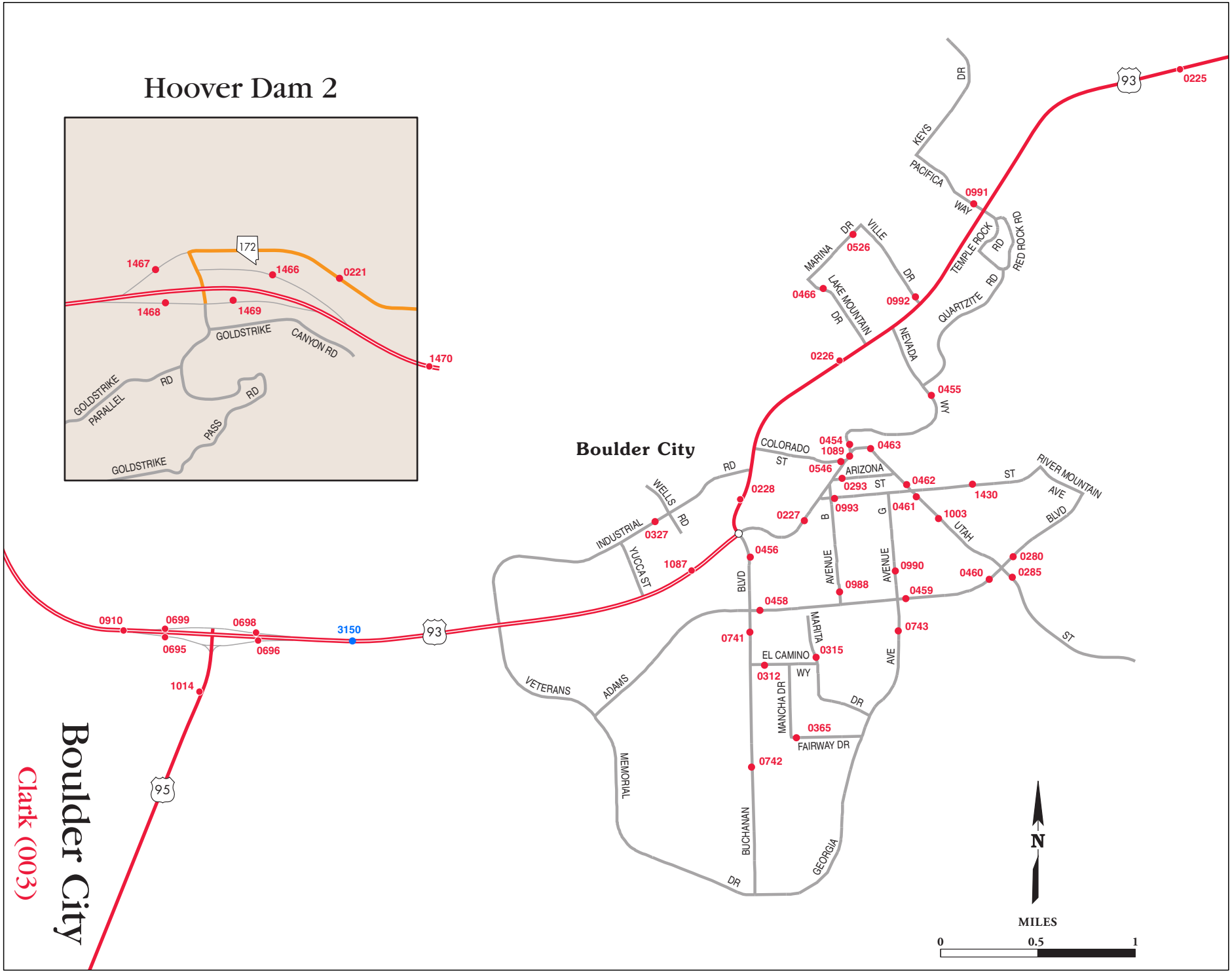
Hoover Dam 2
172
1467
1466
0221
1468
1469
GOLDSTRIKE
CANYON RD
1470
GOLDSTRIKE
PARALLEL
RD
RD
PASS
GOLDSTRIKE
Boulder City
93
0225
DR
KEYS
PACIFICA
0991
WAY
TEMPLE ROCK
RD
RED ROCK RD
MARINA
DR
VILLE
0526
LAKE MOUNTAIN
DR
0466
DR
0992
QUARTZITE
RD
NEVADA
0226
0455
WY
COLORADO
0454
1089
0463
ST
0546
ARIZONA
0293
ST
0462
ST
1430
RIVER MOUNTAIN
AVE
BLVD
RD
0228
0993
0461
1003
UTAH
WELLS
RD
0227
B
G
INDUSTRIAL
0327
YUCCA ST
1087
0456
BLVD
AVENUE
AVENUE
0990
0280
0460
0285
0988
0459
0458
0910
0699
0698
3150
93
0741
MARITA
0743
0695
0696
EL CAMINO
0315
AVE
ST
1014
0312
WY
VETERANS
ADAMS
MANCHA DR
DR
0365
FAIRWAY DR
MEMORIAL
0742
95
BUCHANAN
GEORGIA
DR
N
MILES
0
0.5
1
Boulder City
Clark (003)

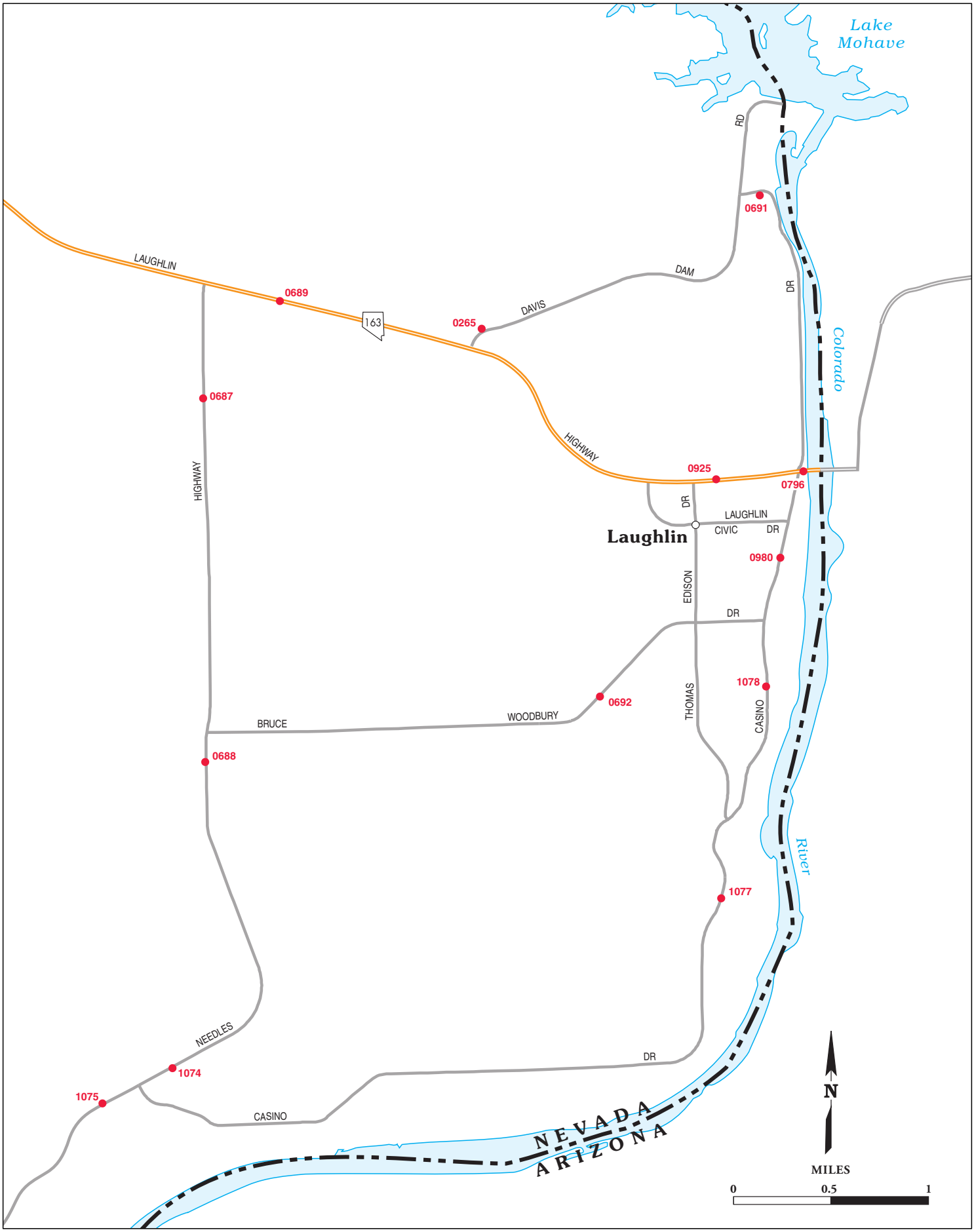

Laughlin

Clark (003)

Mesquite & Bunkerville

Clark (003)

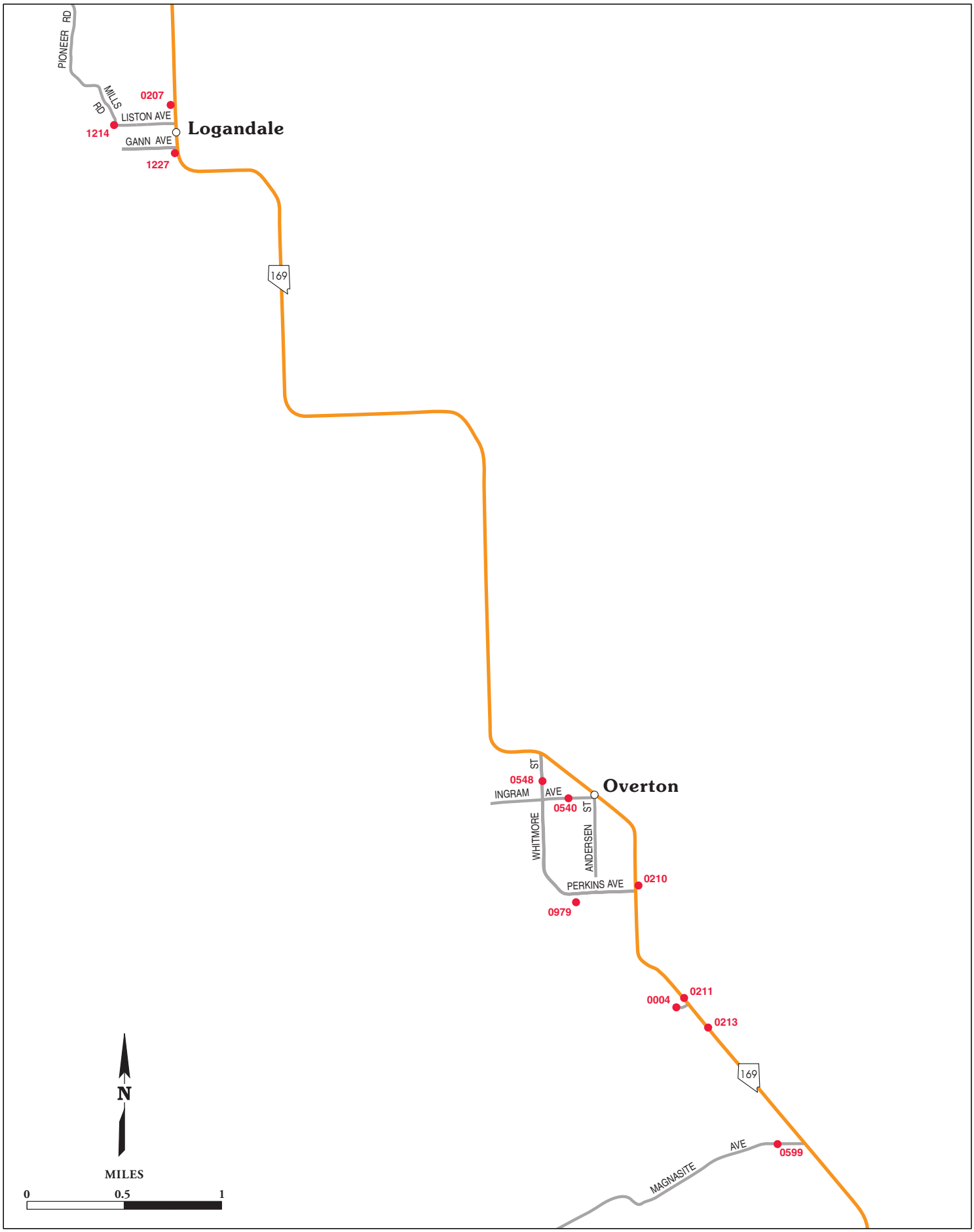

Overton & Logandale

Clark (003)

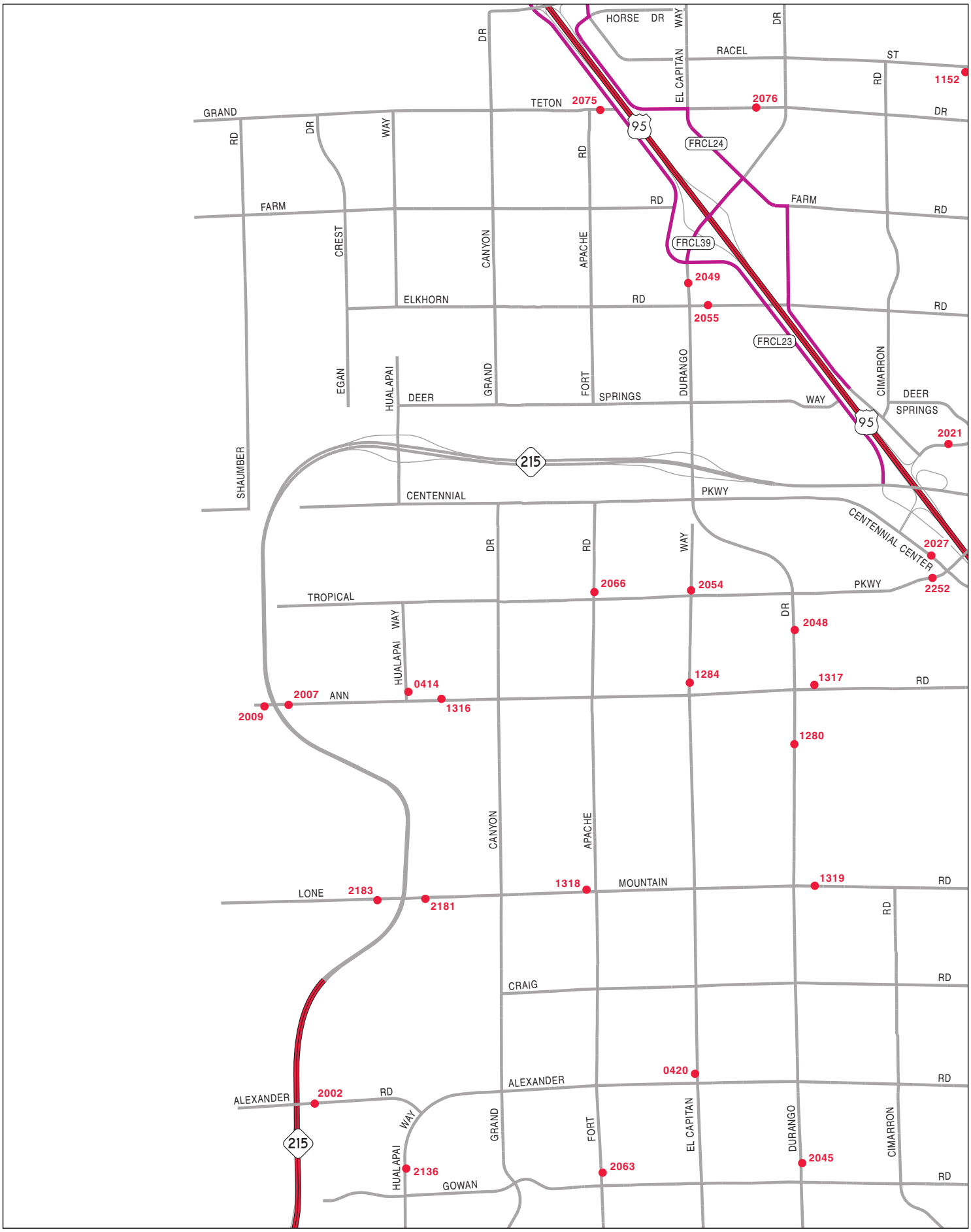

Las Vegas
Urbanized Area

MILES

0 0.5 1

N

Sheet A-1
Clark (003)

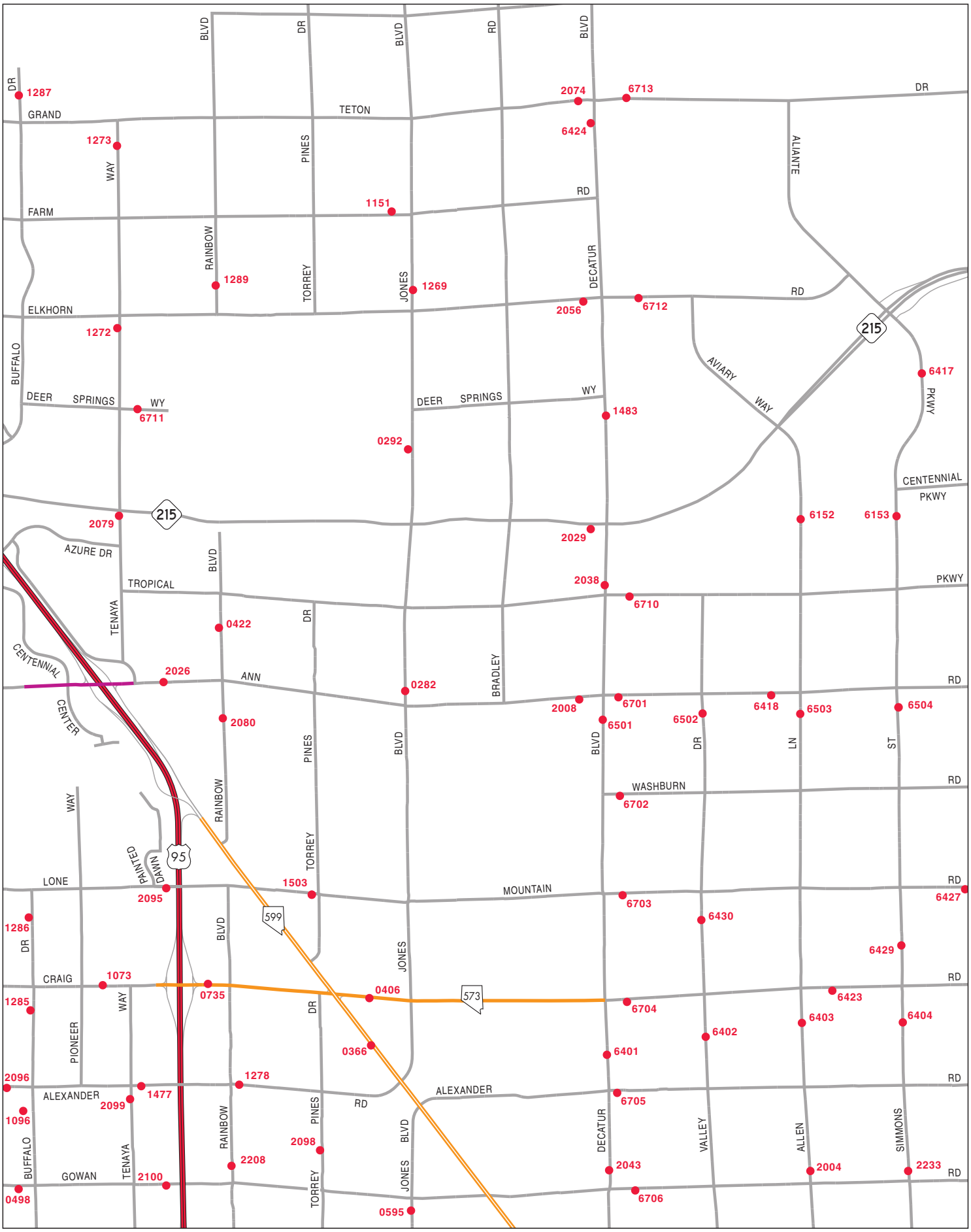

Las Vegas
Urbanized Area

MILES
0 0.5 1

N

Sheet A-2
Clark (003)

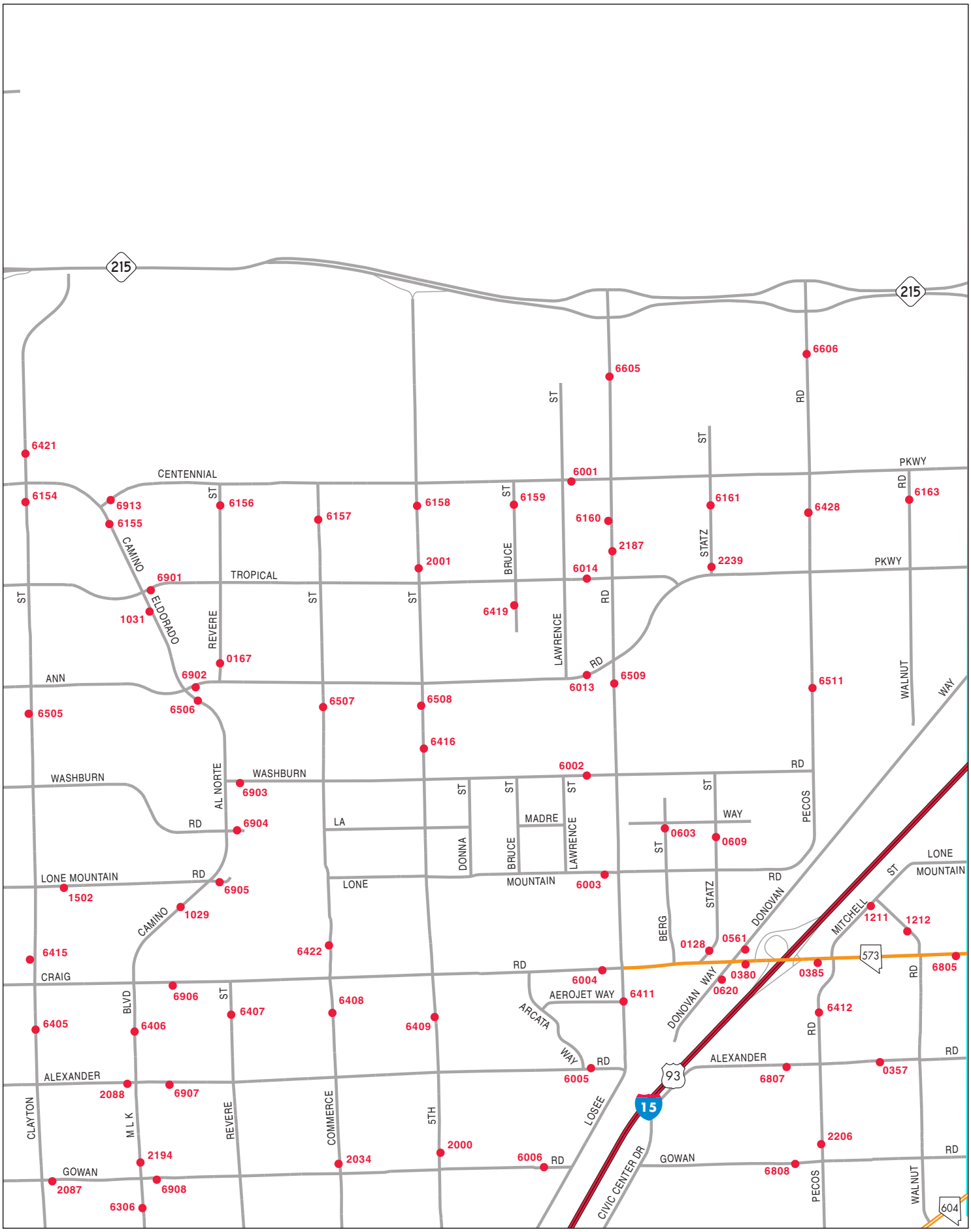

Las Vegas
Urbanized Area

MILES

0 0.5 1

N

Sheet A-3
Clark (003)

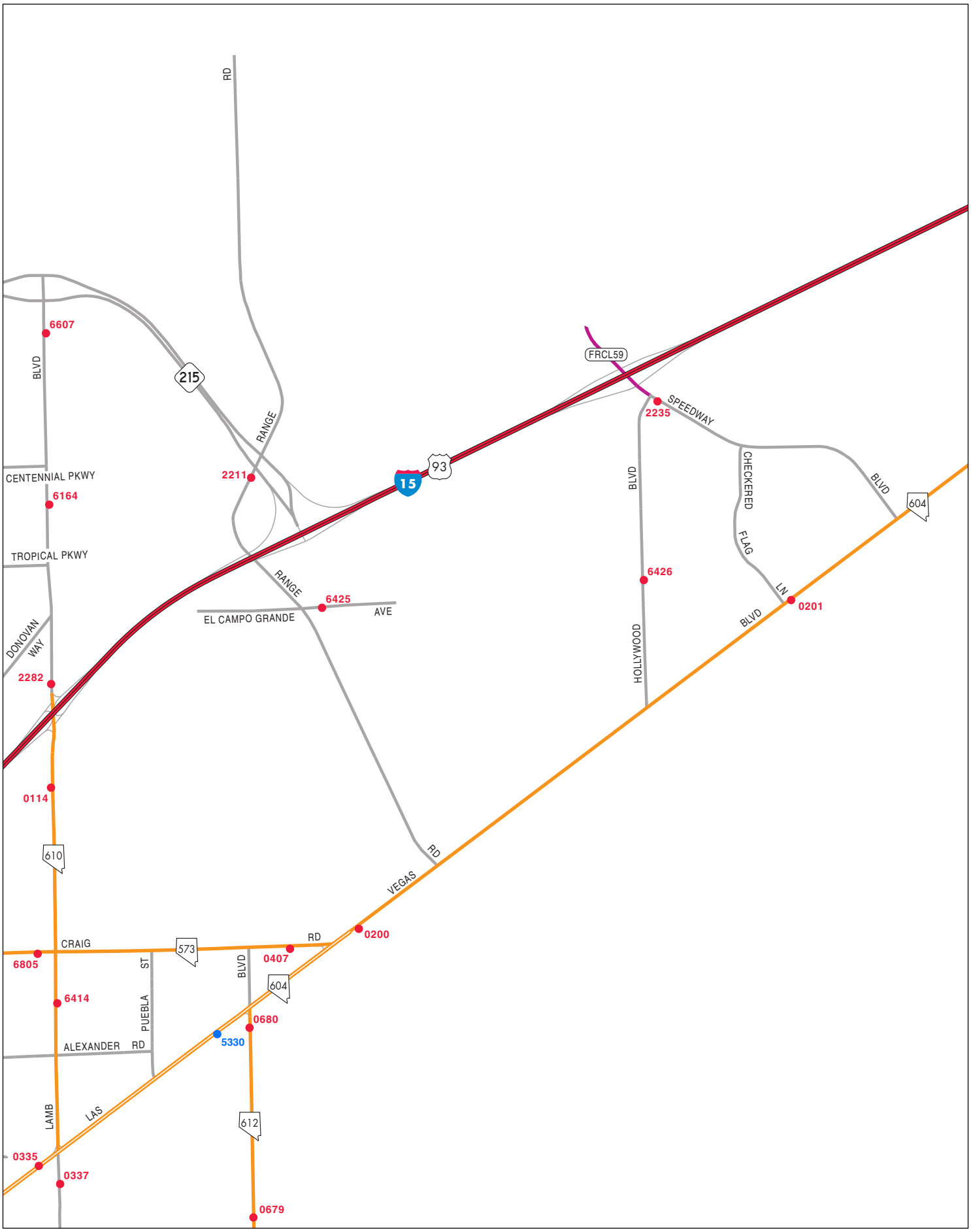

Las Vegas
Urbanized Area

MILES
0 0.5 1

N

Sheet A-4
Clark (003)

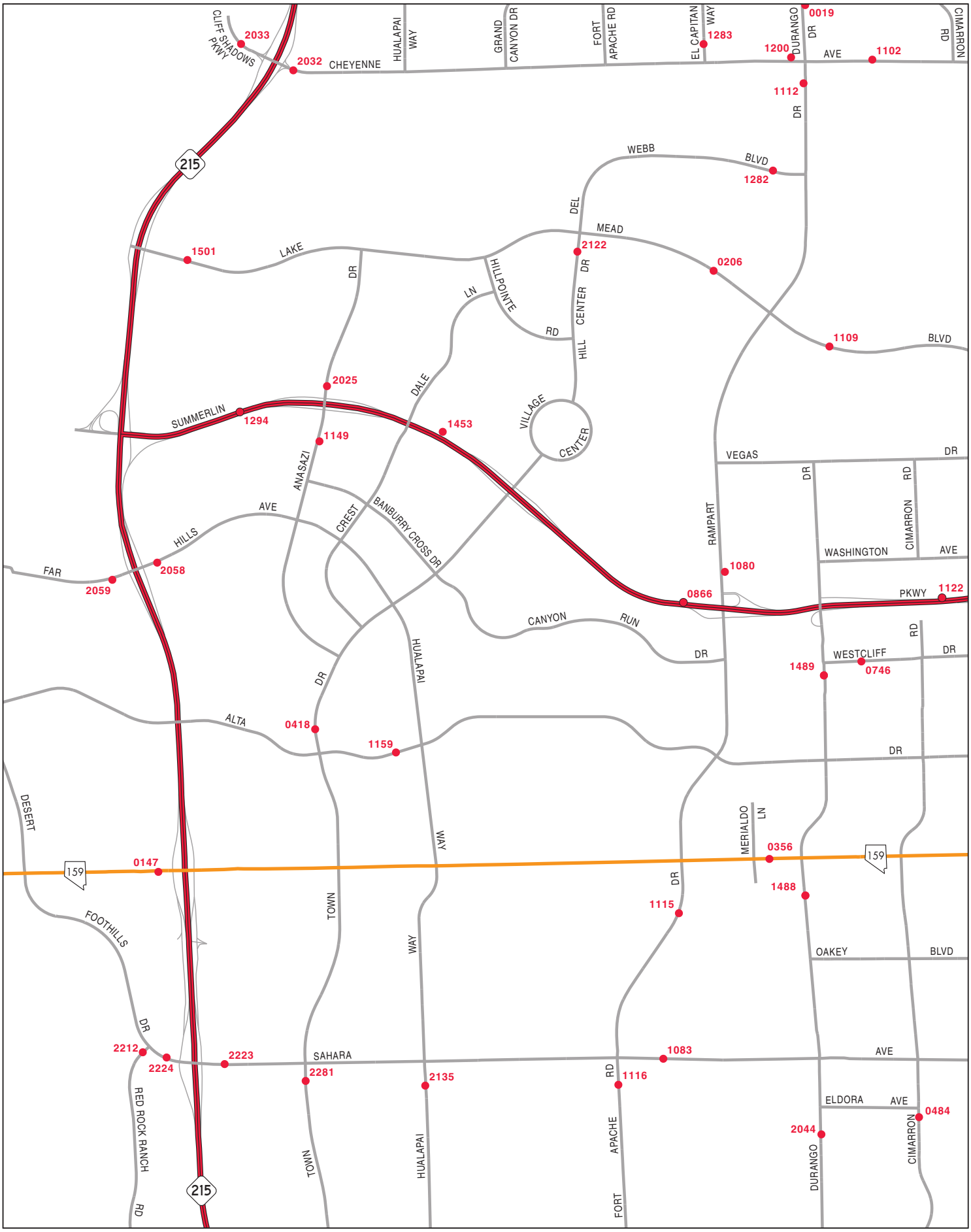

Las Vegas
Urbanized Area

MILES
0 0.5 1

N

Sheet B-1
Clark (003)

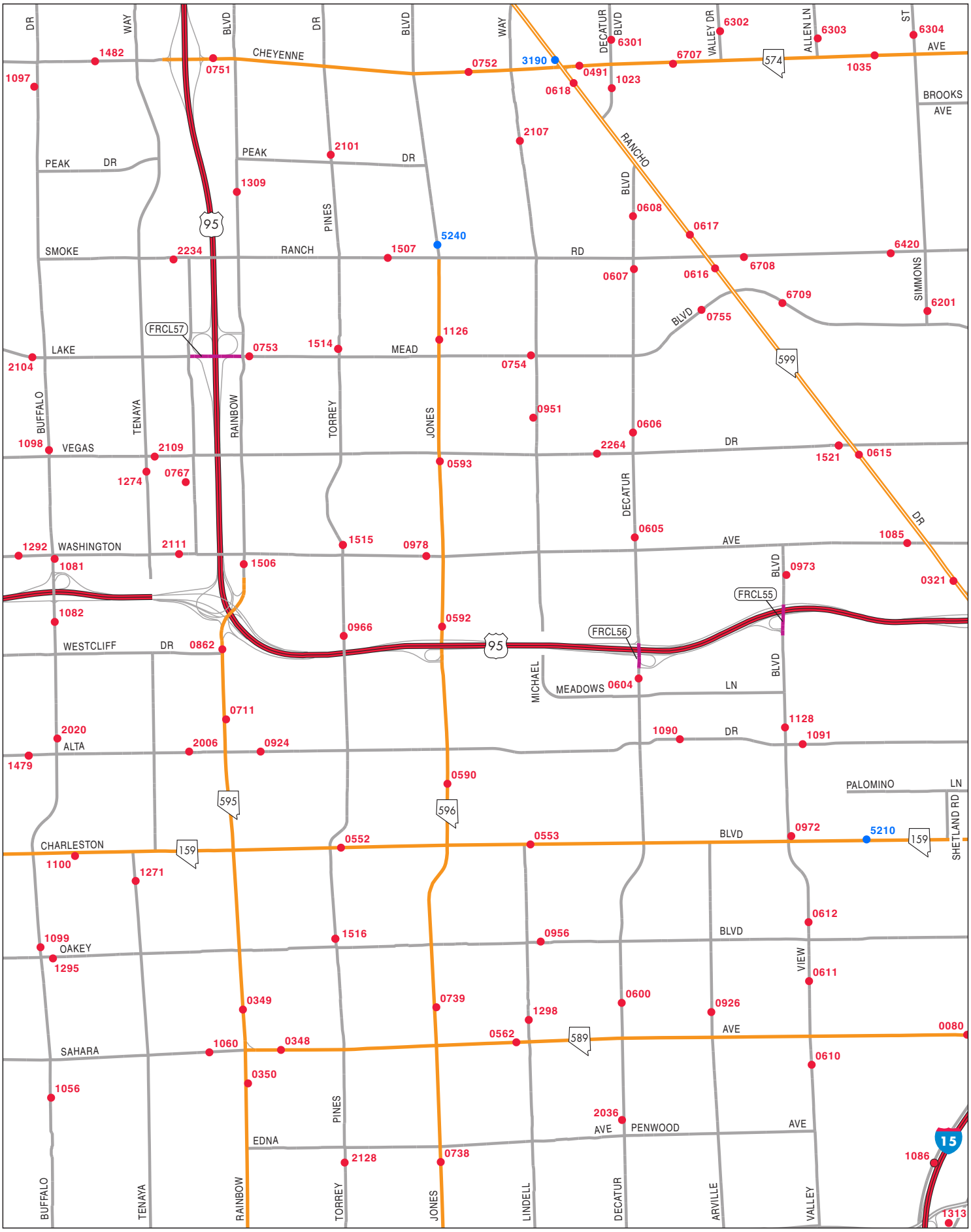

Las Vegas
Urbanized Area

MILES
0 0.5 1

N

Sheet B-2
Clark (003)

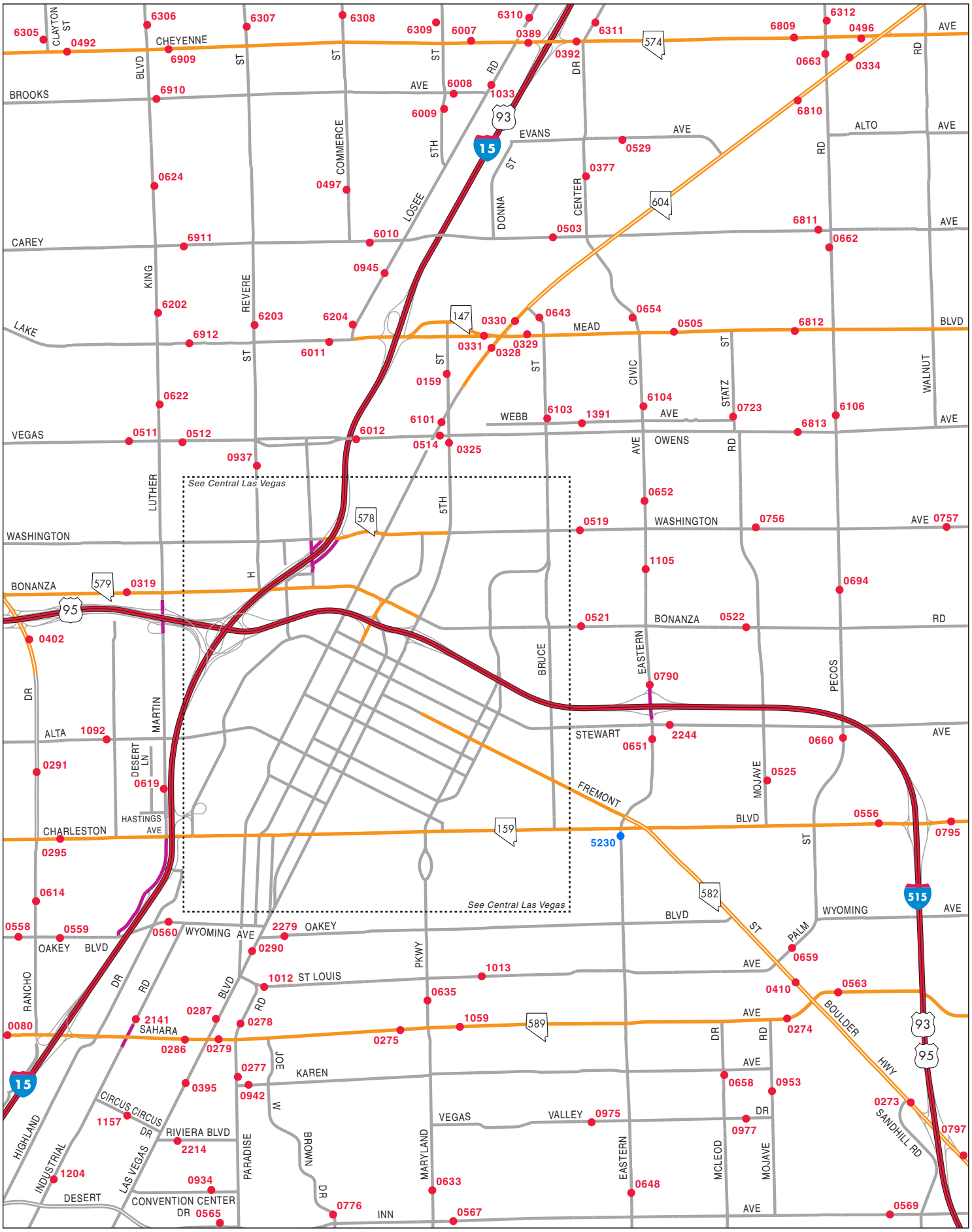

Las Vegas
Urbanized Area

MILES
0 0.5 1

N

Sheet B-3
Clark (003)

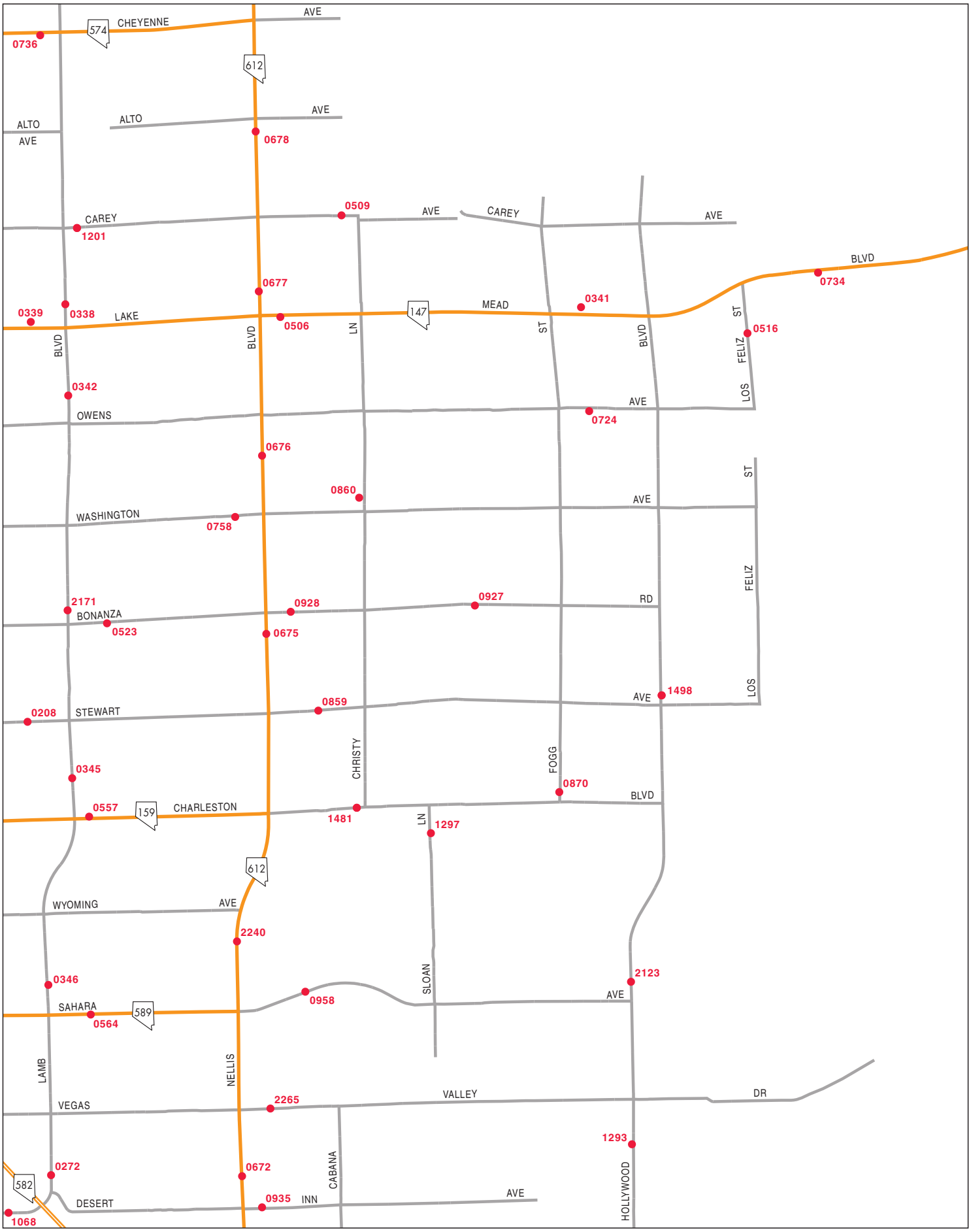

Las Vegas
Urbanized Area

MILES

0 0.5 1

N

Sheet B-4
Clark (003)

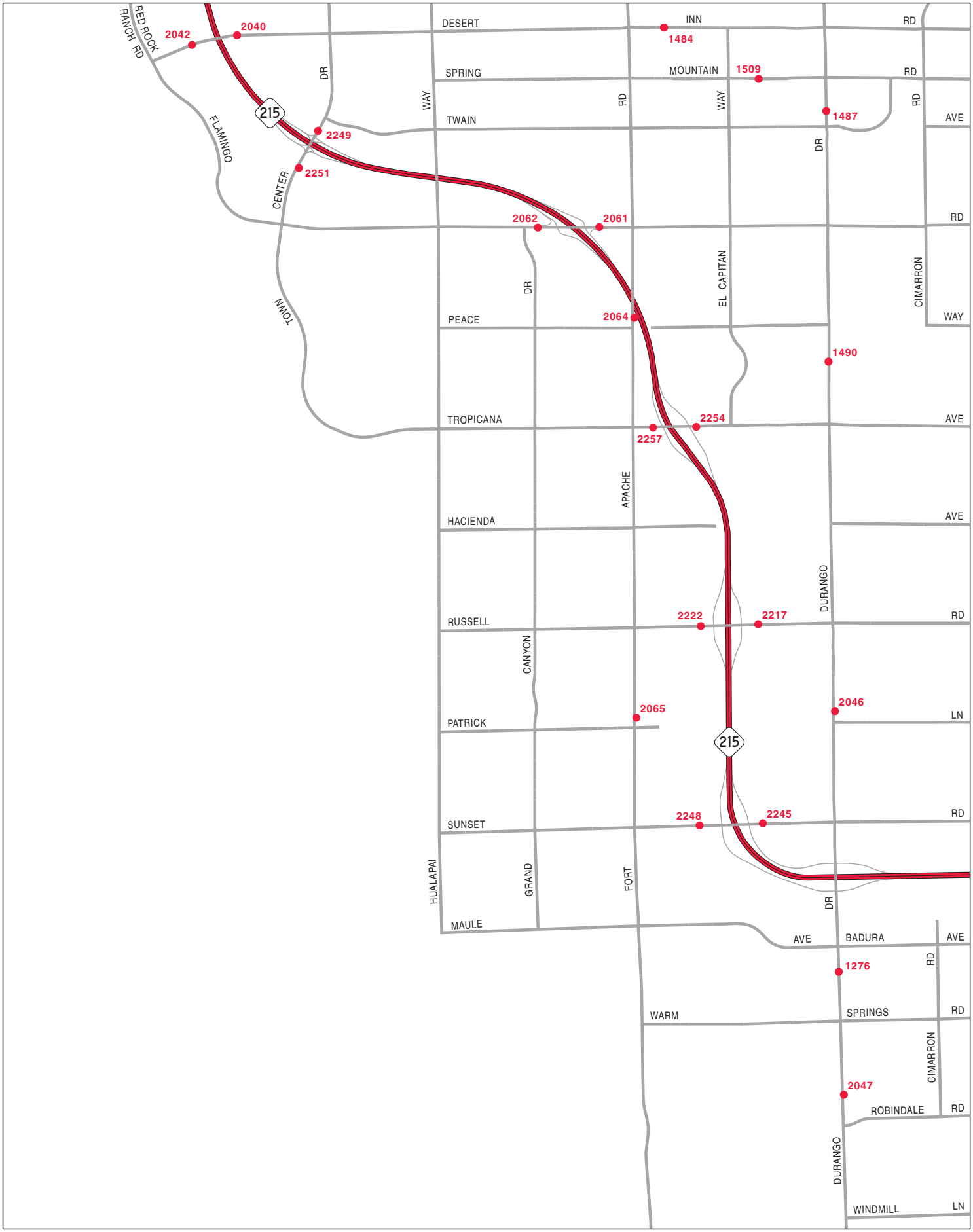

Las Vegas
Urbanized Area

MILES

0 0.5 1

N

Sheet C-1
Clark (003)

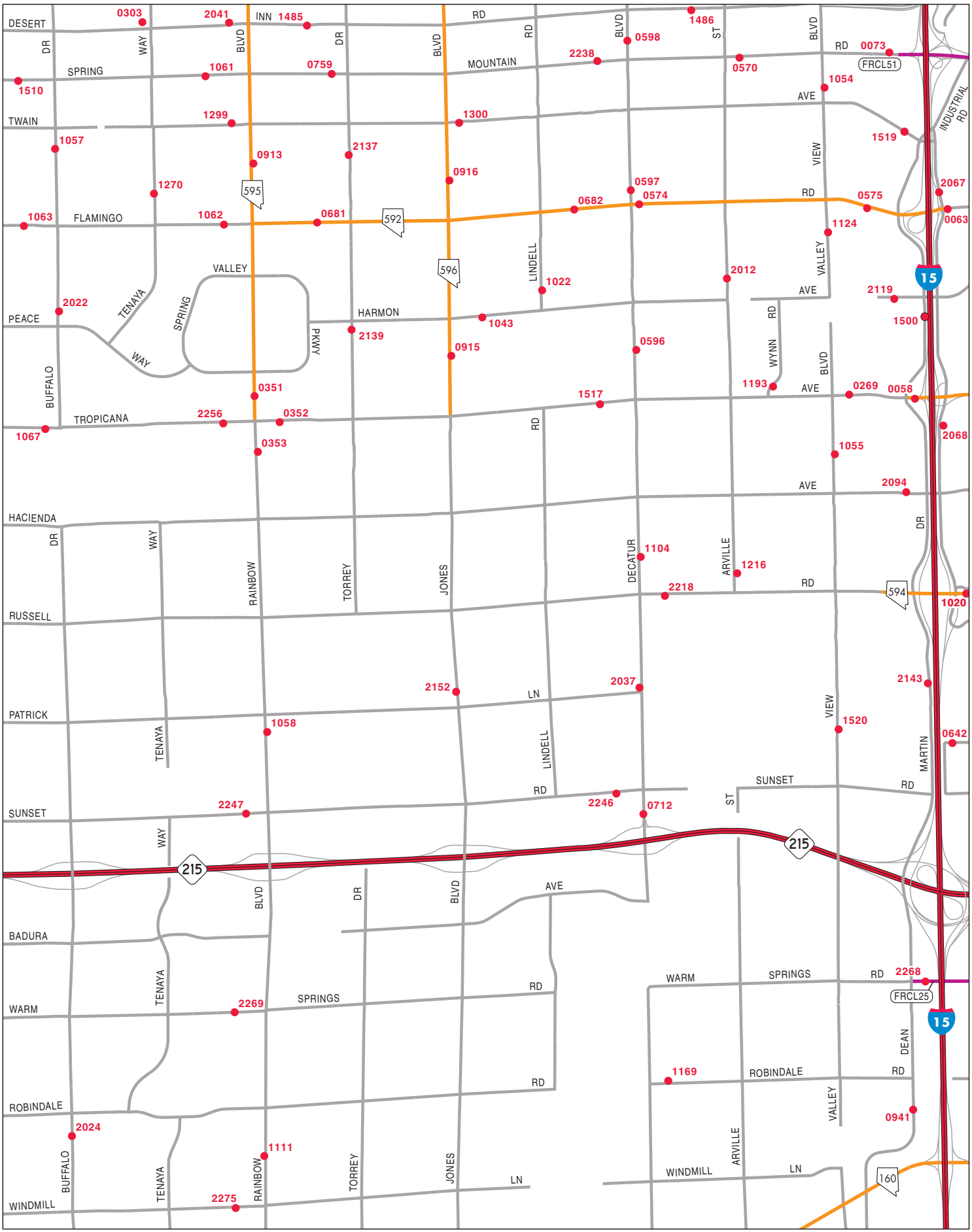

Las Vegas
Urbanized Area

MILES

0 0.5 1

N

Sheet C-2
Clark (003)

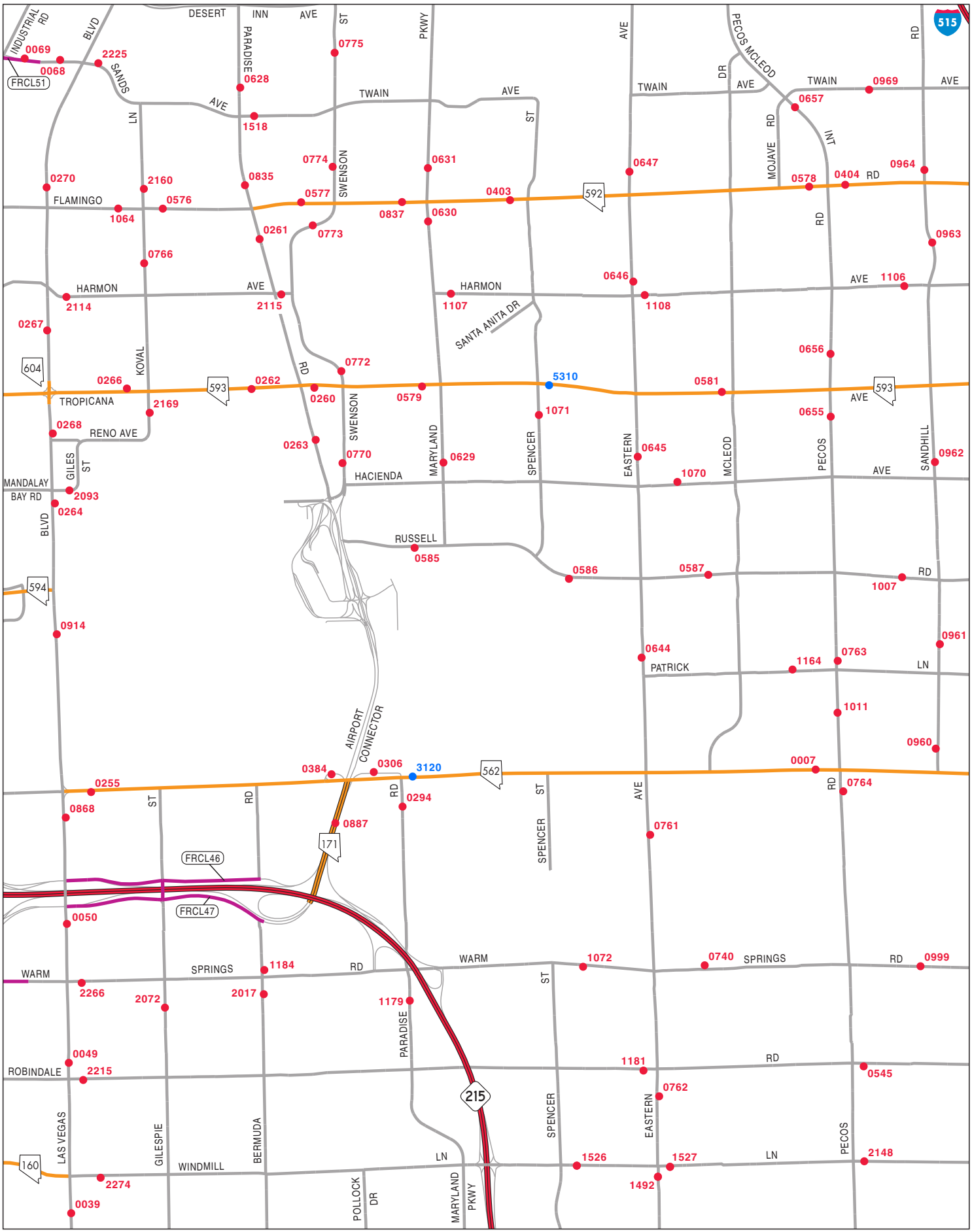

Las Vegas
Urbanized Area

MILES

0 0.5 1

N

Sheet C-3
Clark (003)

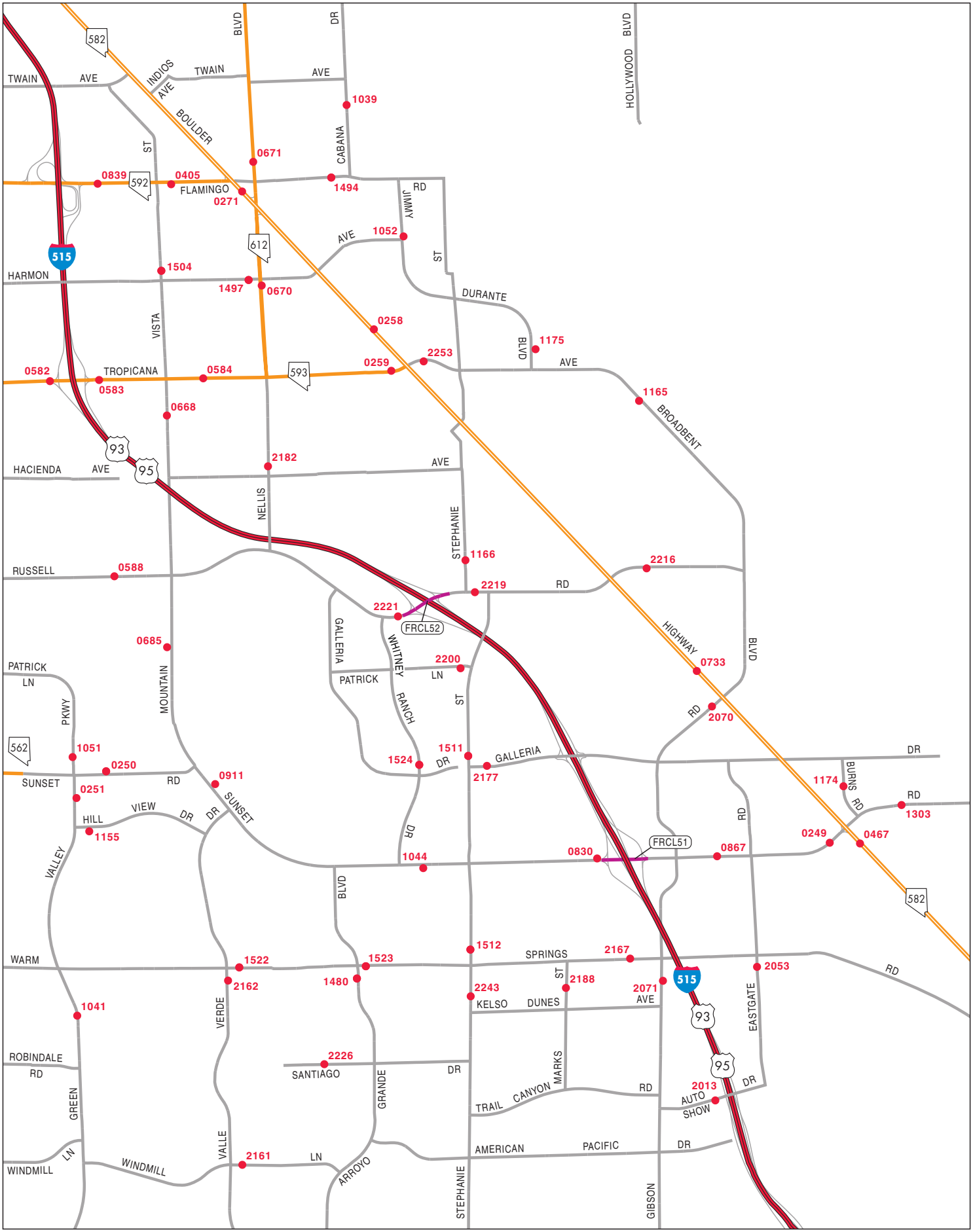

Las Vegas
Urbanized Area

MILES
0 0.5 1

N

Sheet C-4
Clark (003)

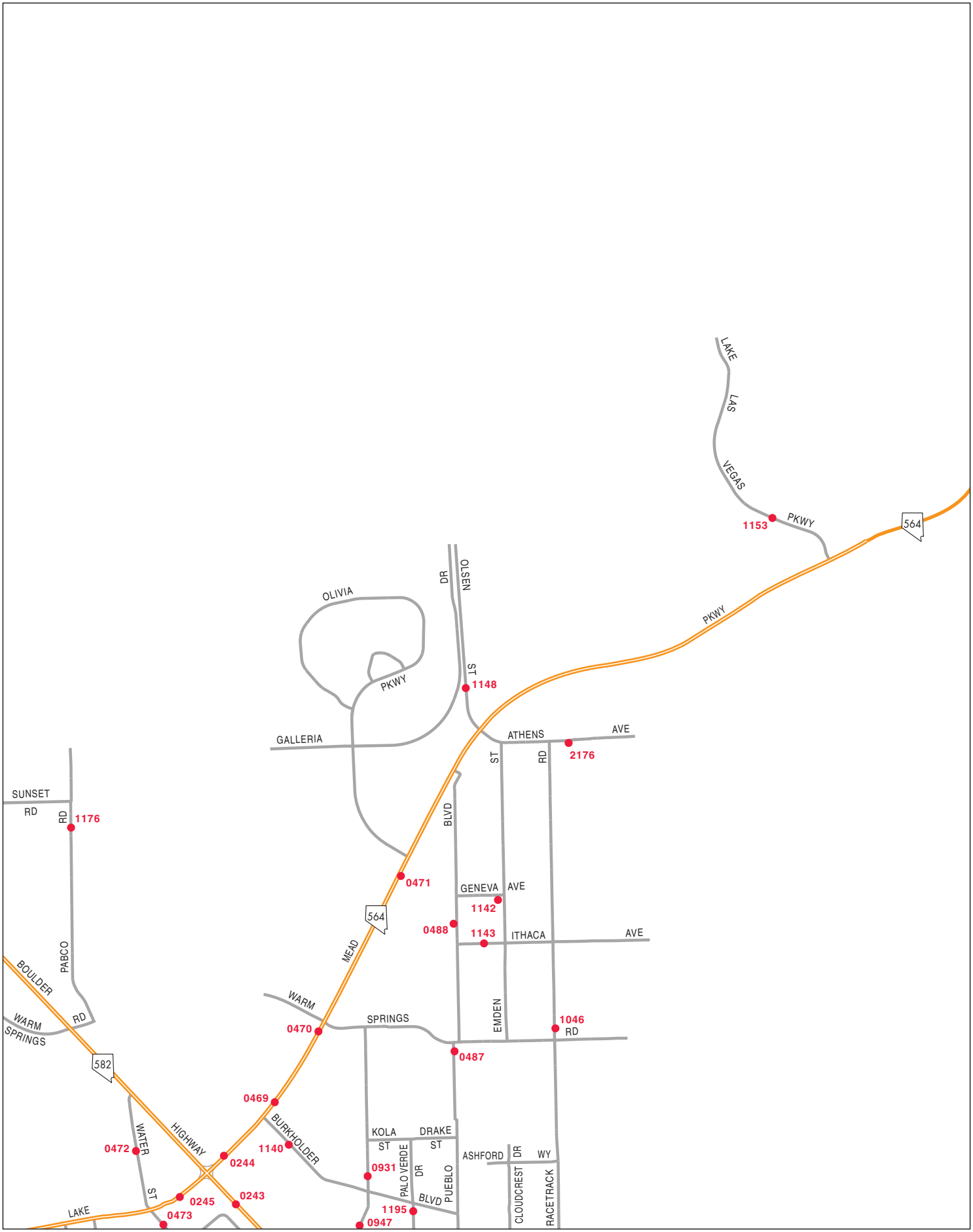

Las Vegas
Urbanized Area

MILES

0 0.5 1

N

Sheet C-5
Clark (003)

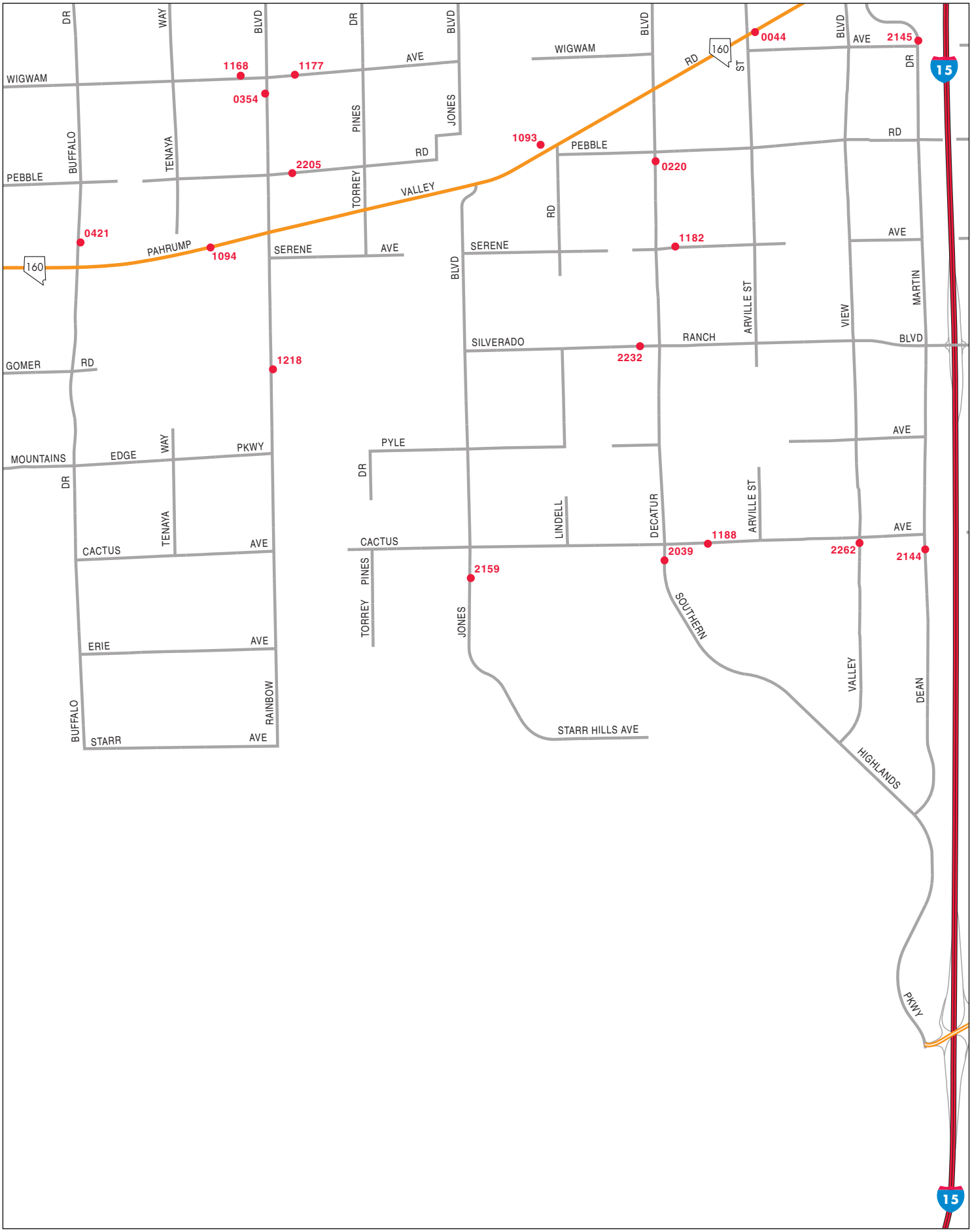

Las Vegas
Urbanized Area

MILES
0 0.5 1

N

Sheet D-2
Clark (003)

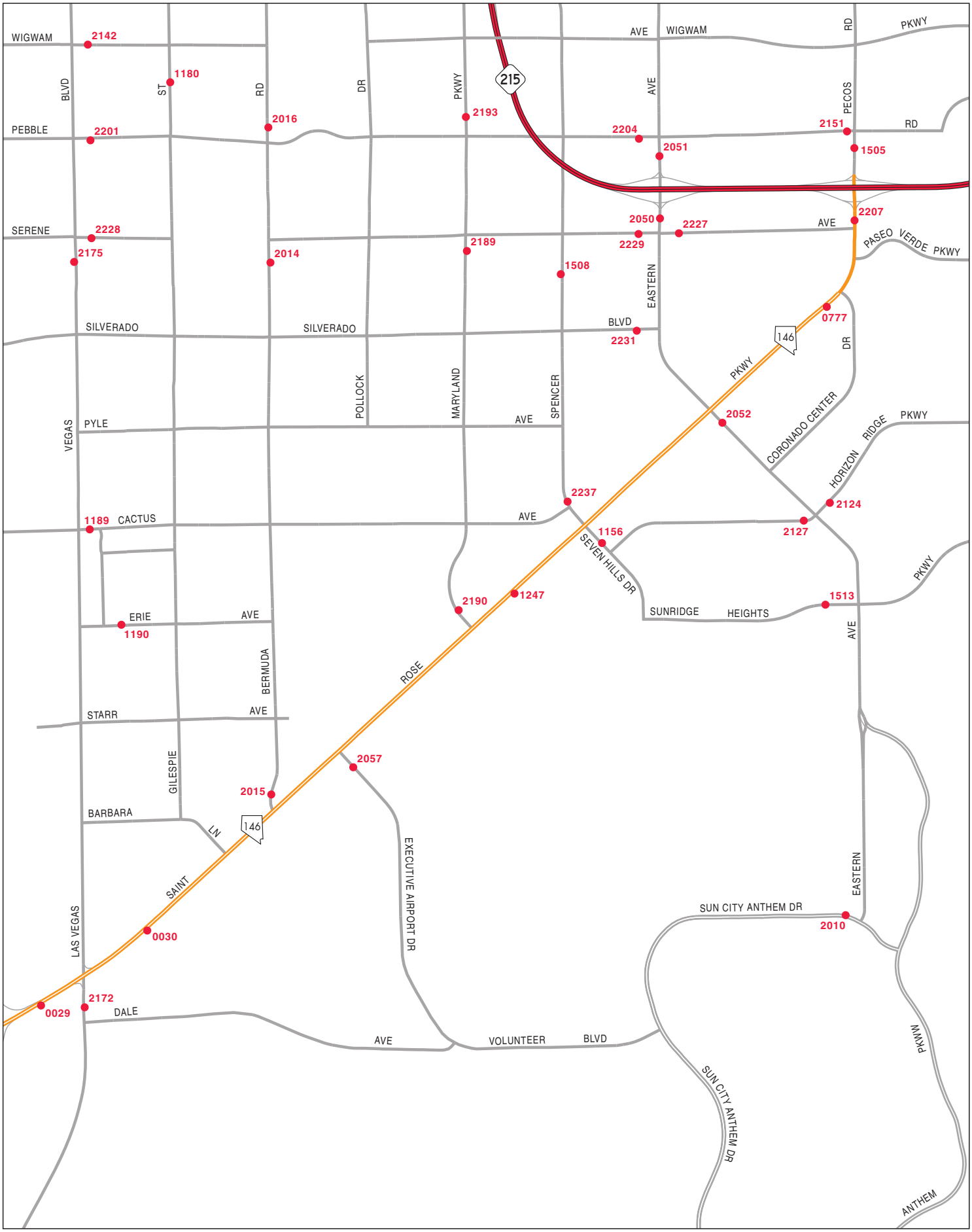

Las Vegas
Urbanized Area

MILES

0 0.5 1

N

Sheet D-3
Clark (003)

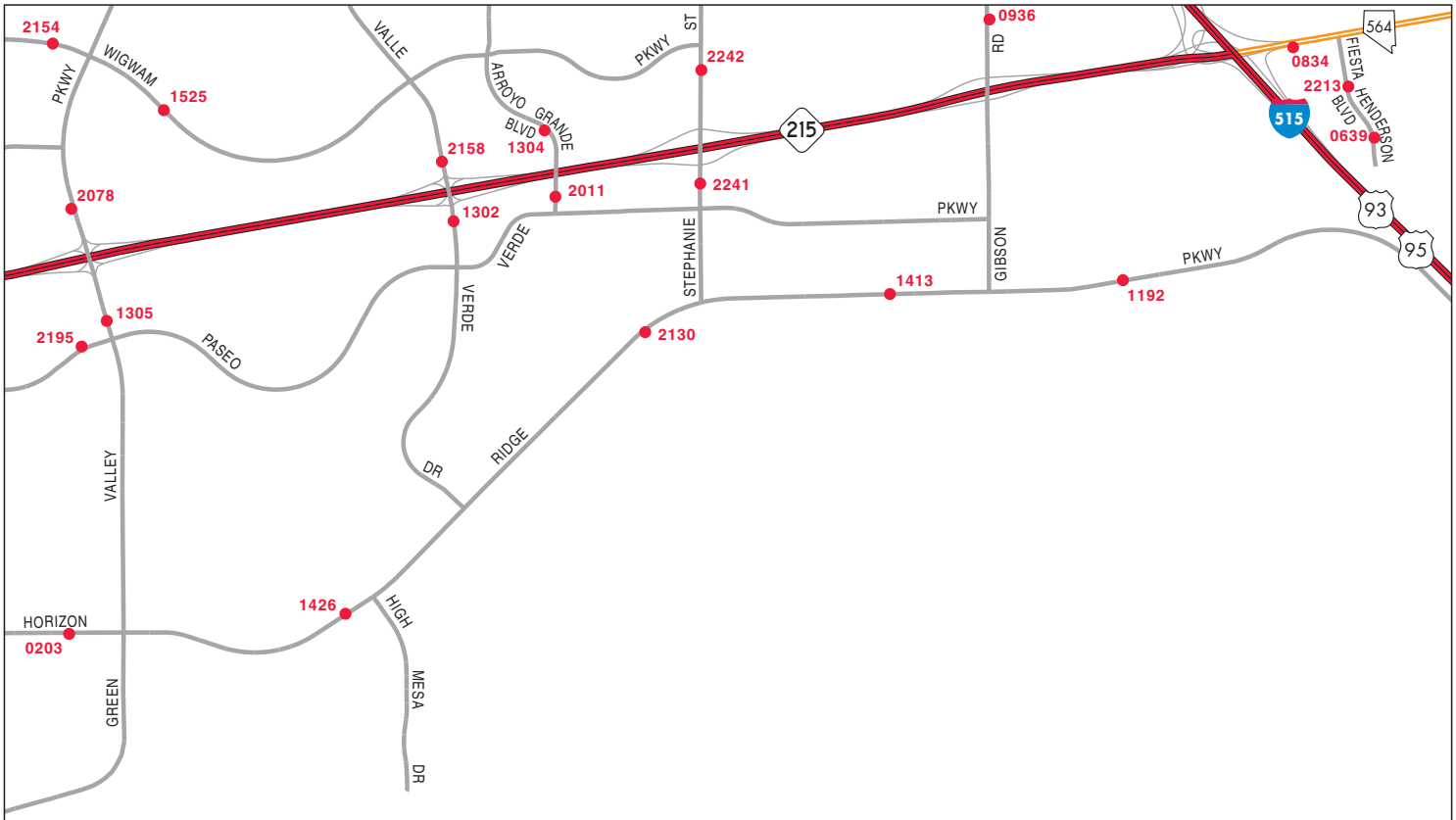

Las Vegas
Urbanized Area

MILES

0 0.5 1

N

Sheet D-4
Clark (003)

Las Vegas
Urbanized Area

MILES

0 0.5 1

N

Sheet D-5
Clark (003)

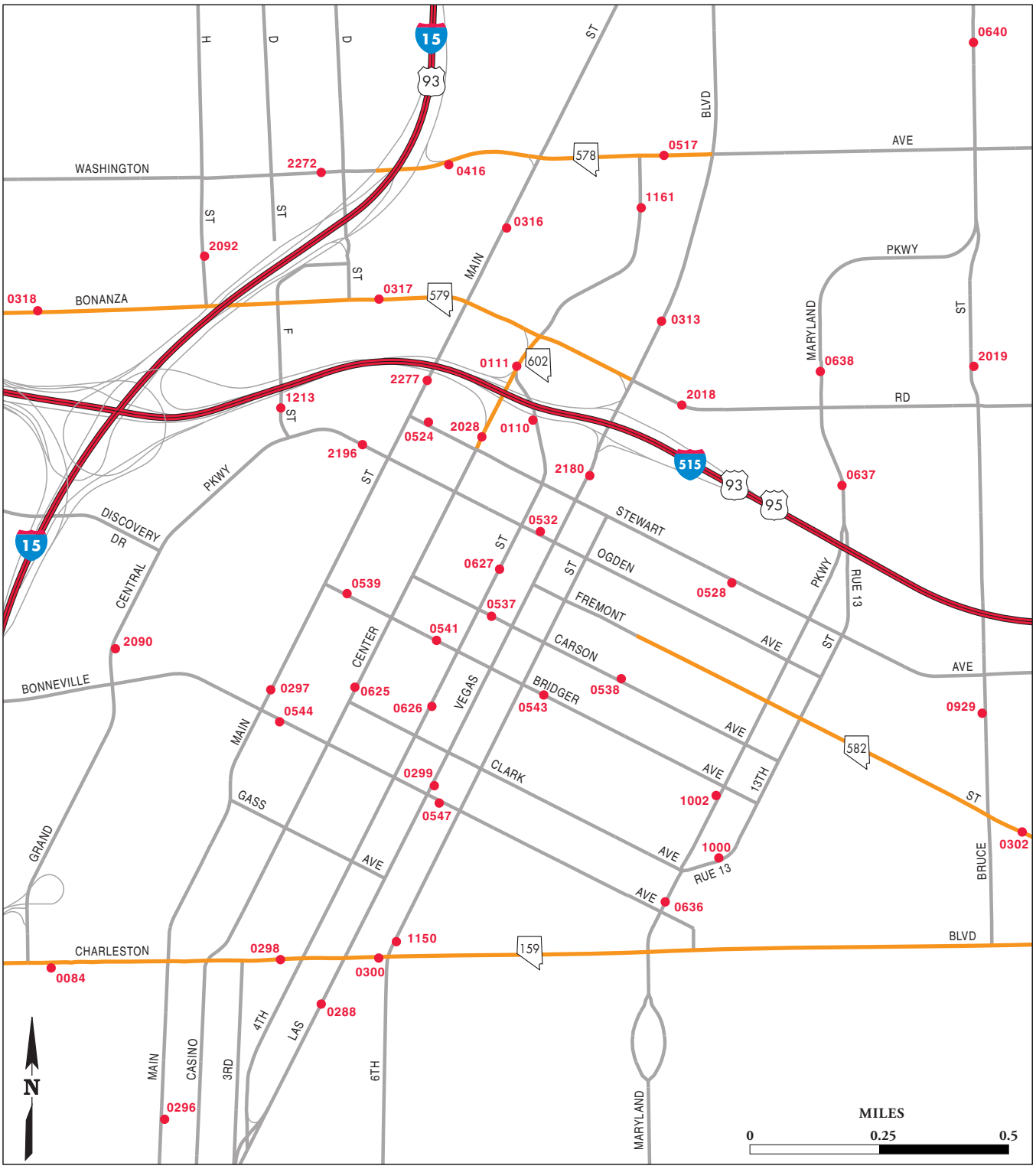

Central Las Vegas

Clark (003)

Interstate 15 Interchanges and Rest Areas

Clark (003)

Primm 1

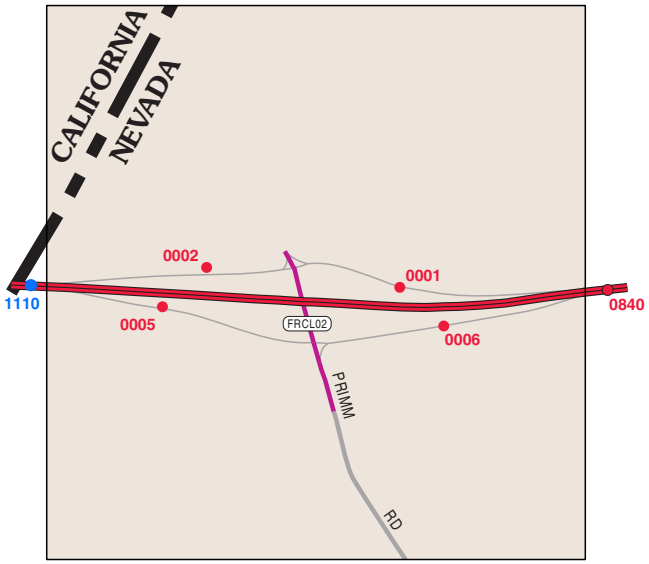

Jean 12

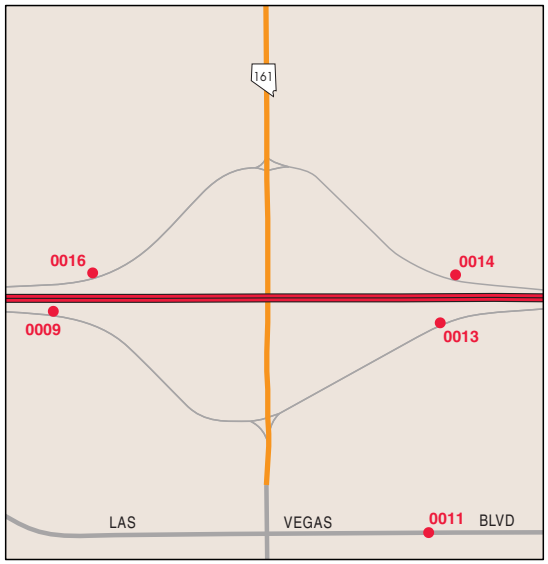

Sloan 25

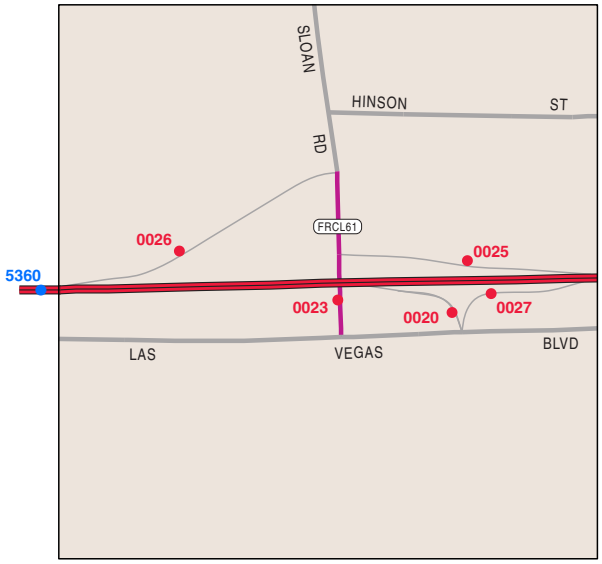

St. Rose Pkwy 27

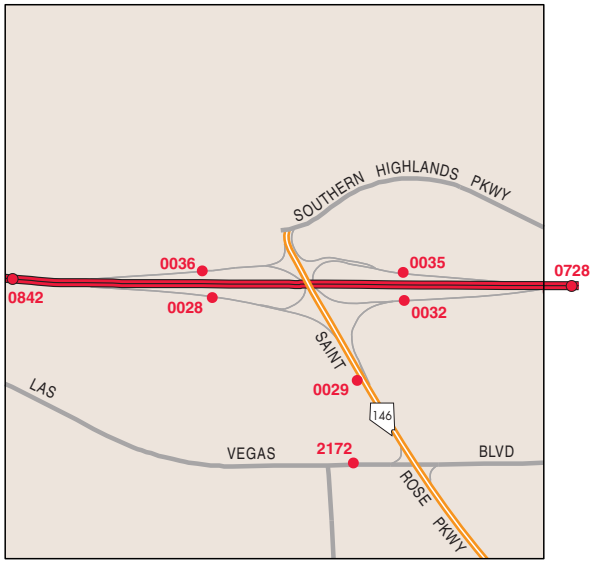

Silverado Ranch 31

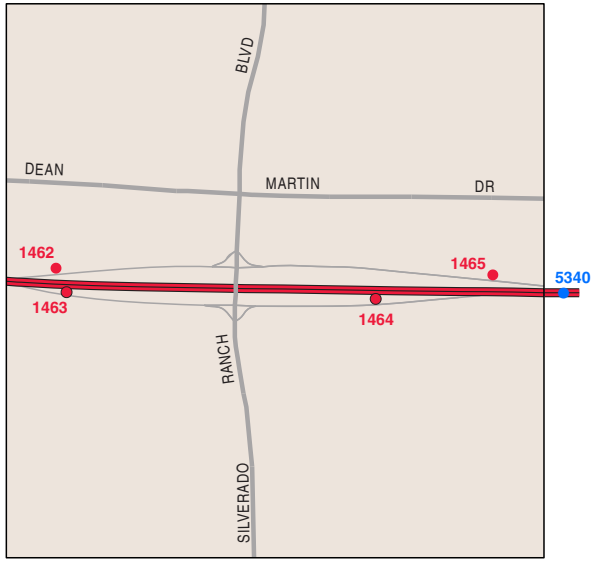

Blue Diamond 33

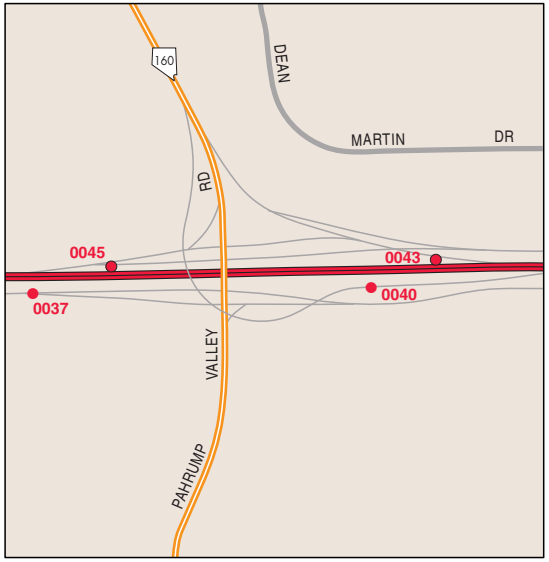

Interstate 15 Interchanges and Rest Areas

Clark (003)

I-215 (Beltway) 34

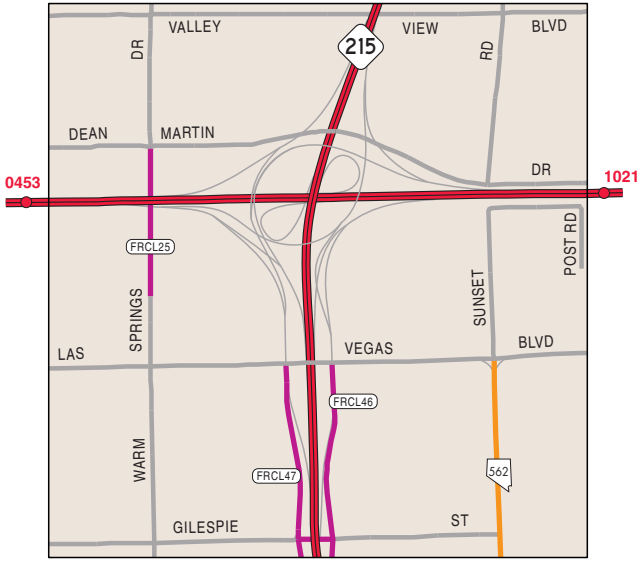

See Enlarged Map

Russell Rd 36

Tropicana Ave 37

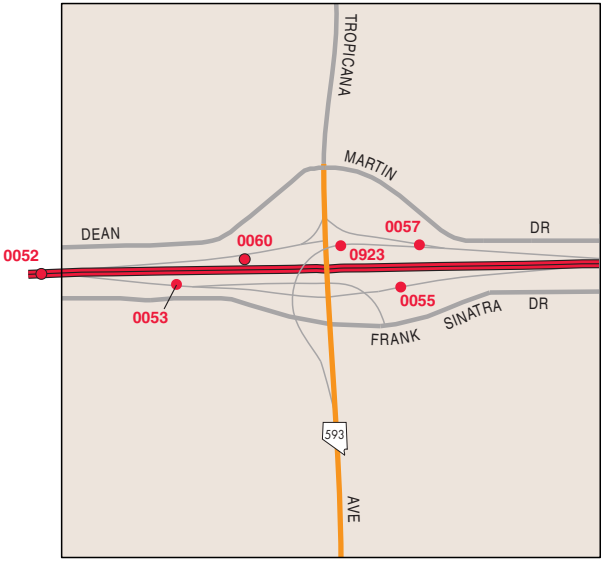

Flamingo Rd 38

Spring Mtn Rd 39

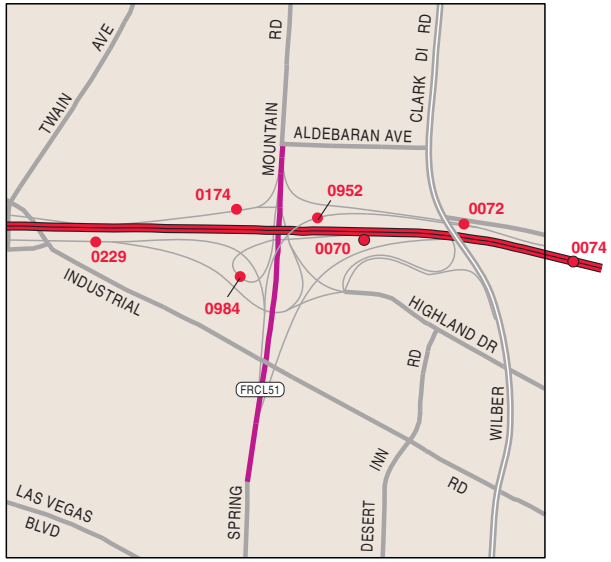

Sahara Ave 40

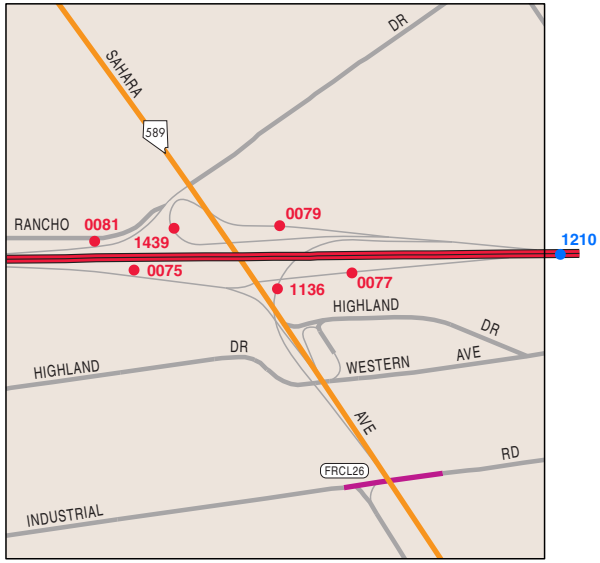

Interstate 15 Interchanges and Rest Areas

Clark (003)

Charleston Blvd 41

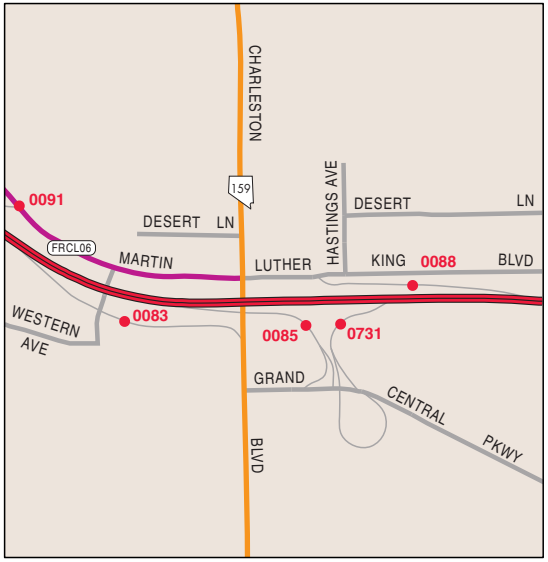

Downtown Expressway 42

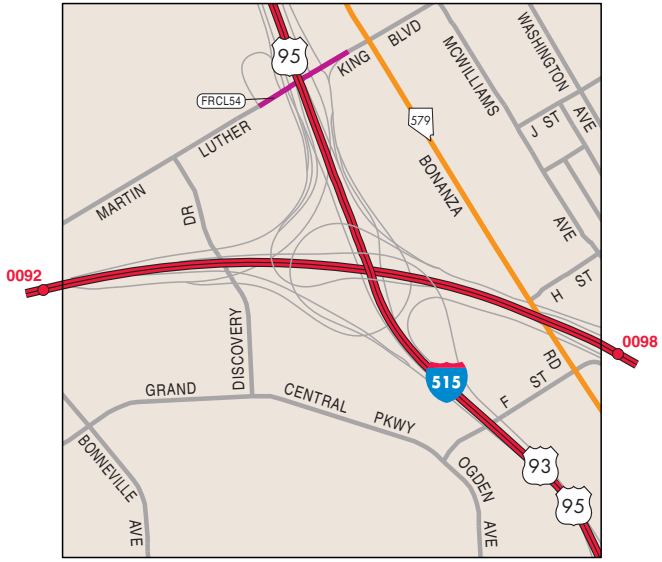

See Enlarged Map

D & Washington 43-44

Lake Mead Blvd 45

Cheyenne Ave 46

Craig Rd 48

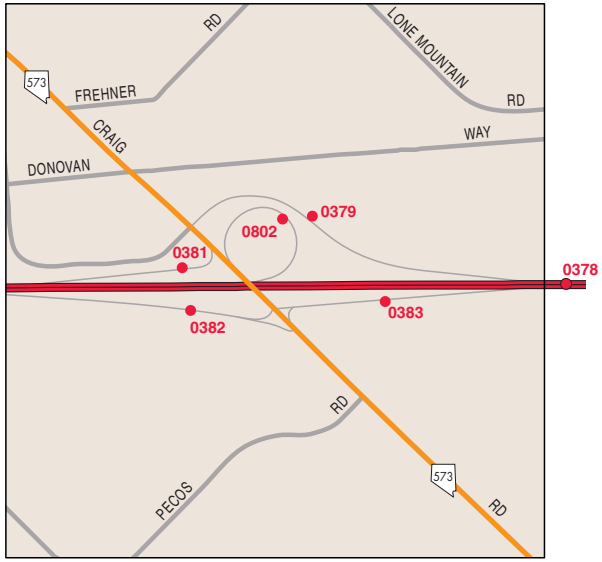

Interstate 15 Interchanges and Rest Areas

Clark (003)

Lamb Blvd 50

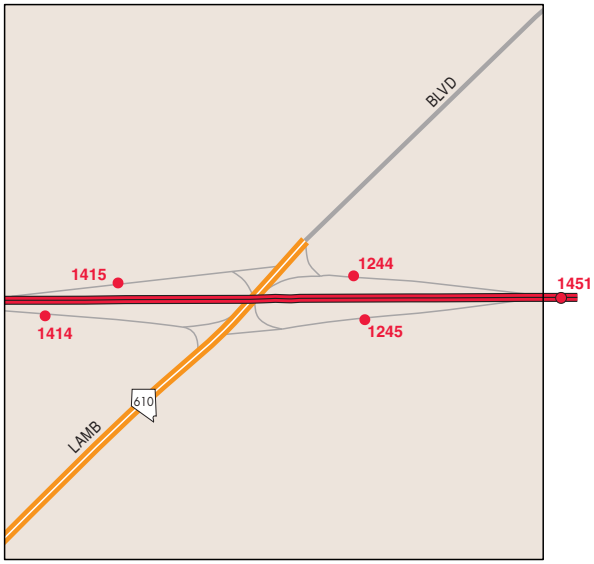

CL-215 Interchange

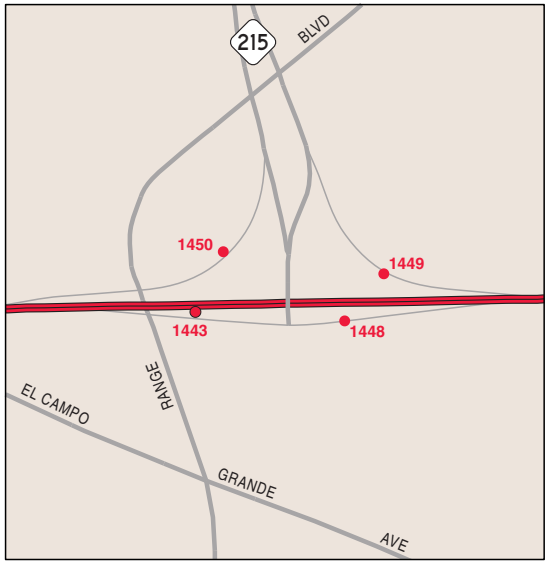

Speedway 54 Hollywood Blvd

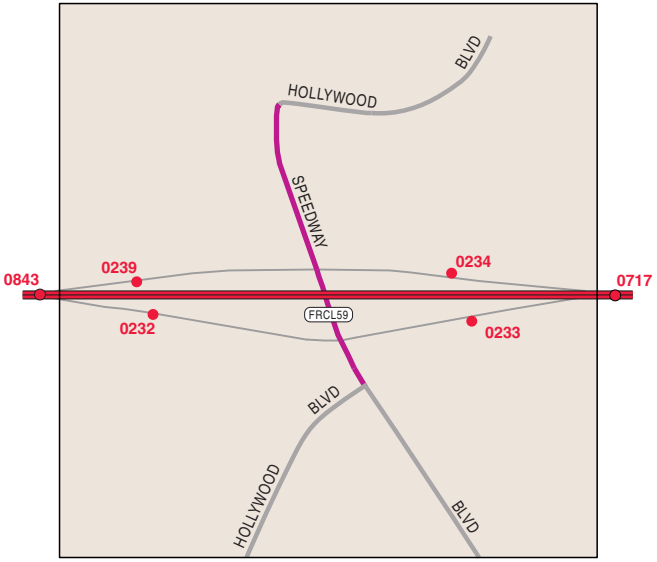

Apex 58

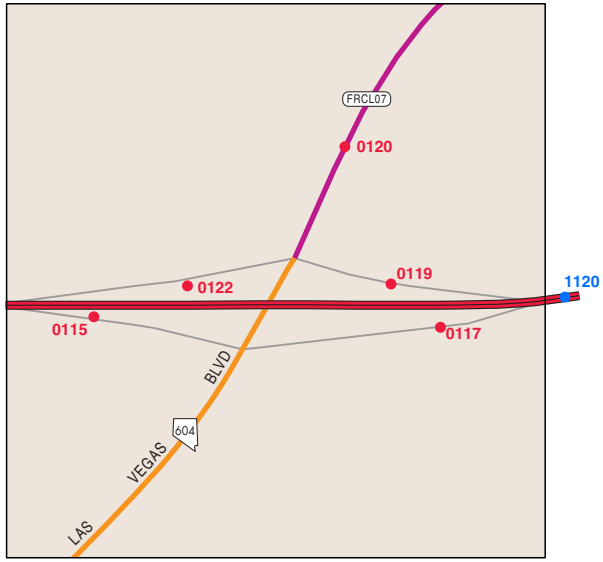

US 93 64

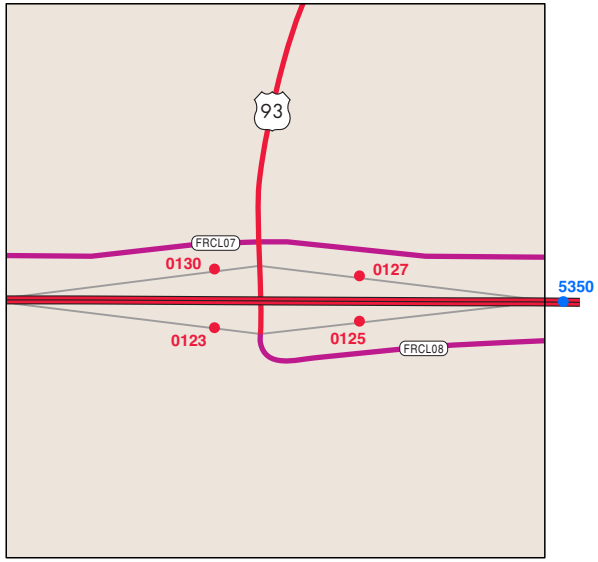

Valley of Fire 75

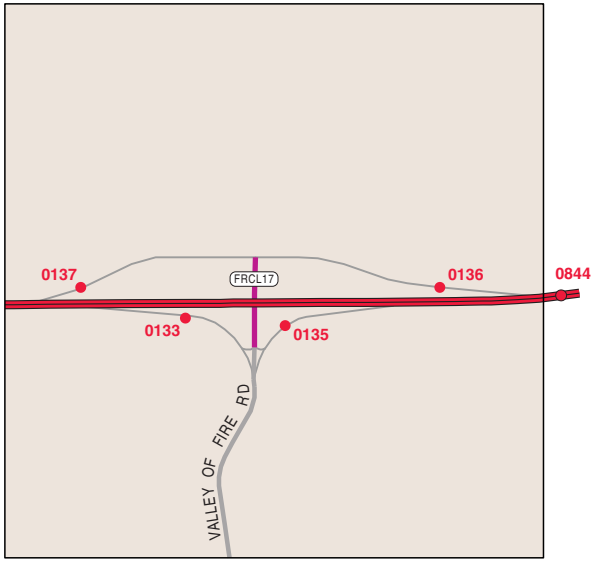

Interstate 15 Interchanges and Rest Areas

Clark (003)

Ute 80

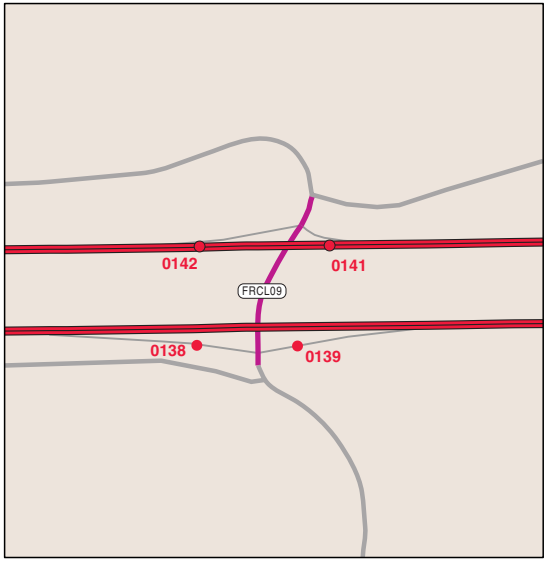

Byron 84

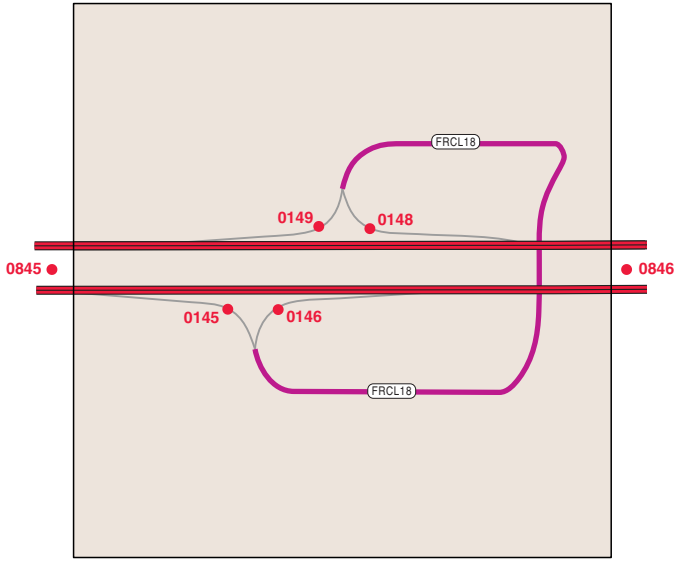

Hidden Valley 88

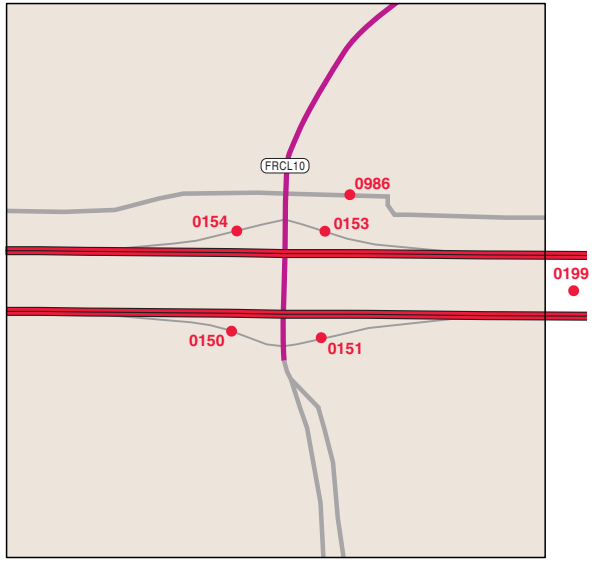

Moapa 90

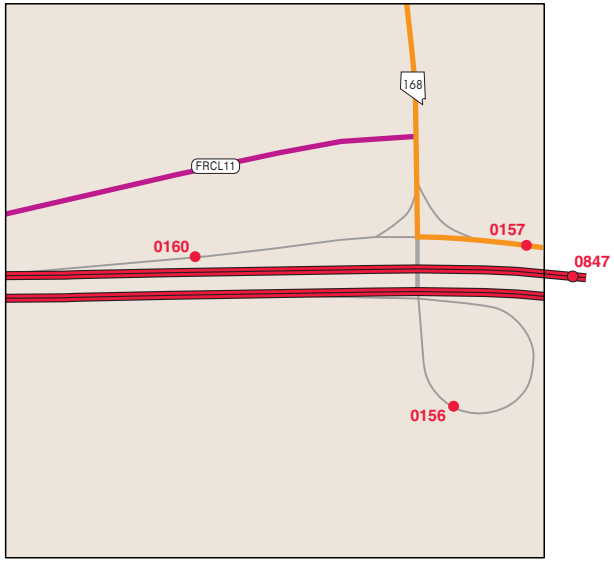

Glendale 91

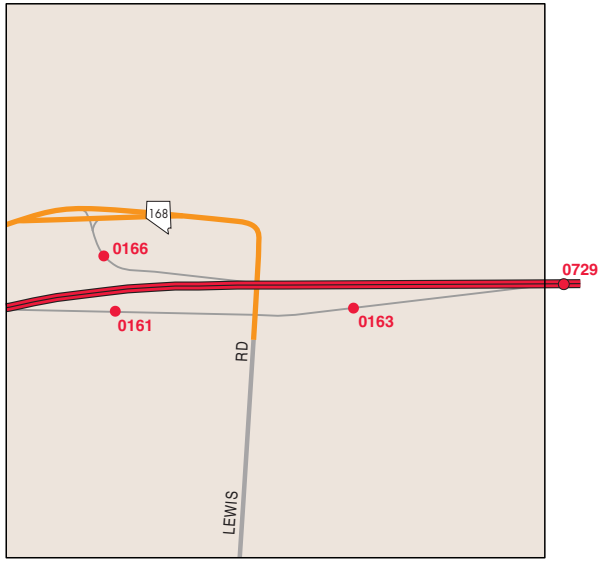

Logandale Overton 93

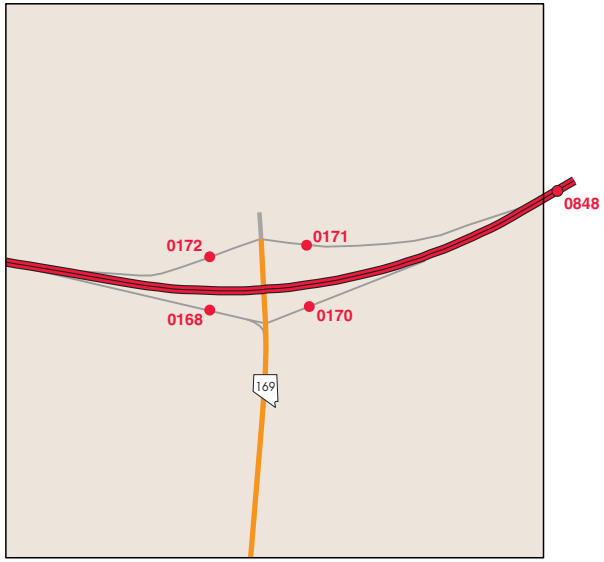

Interstate 15 Interchanges and Rest Areas

Clark (003)

West Mesa Rest Area

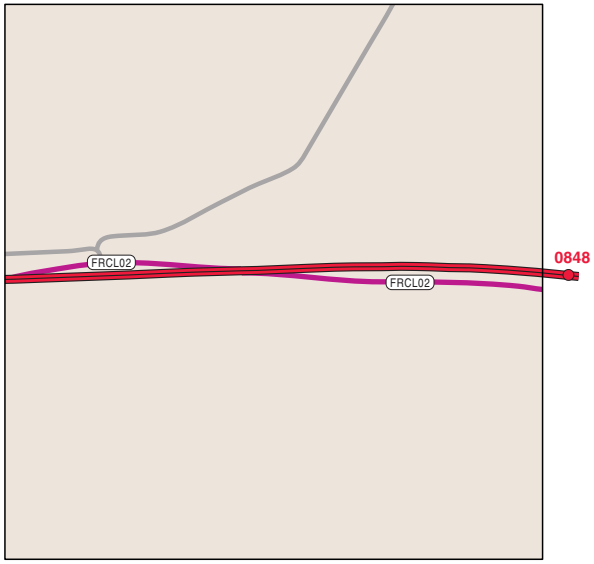

Carp-Elgin 100

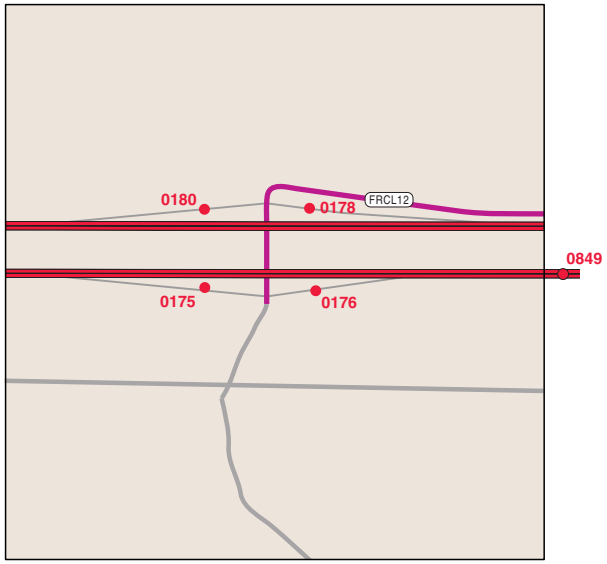

East Mesa 109

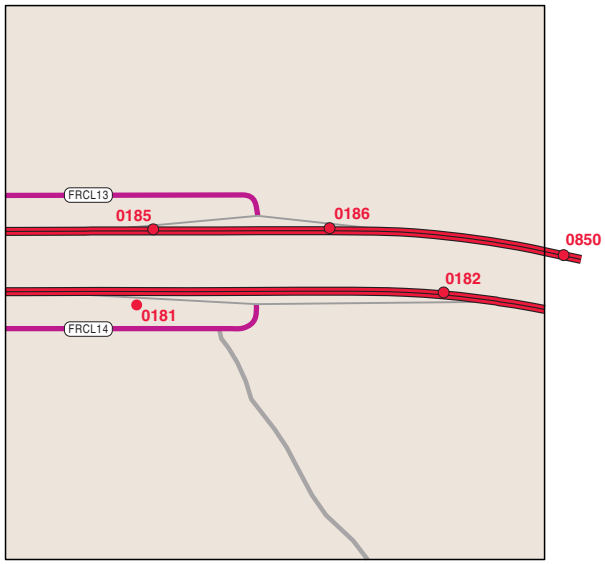

Riverside Bunkerville 112

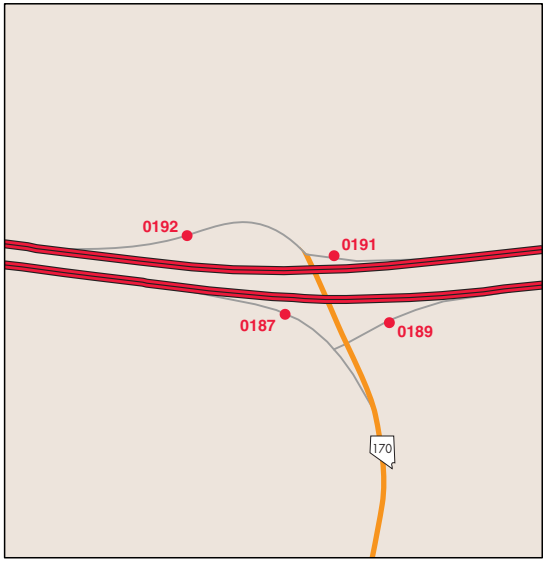

West Mesquite 120

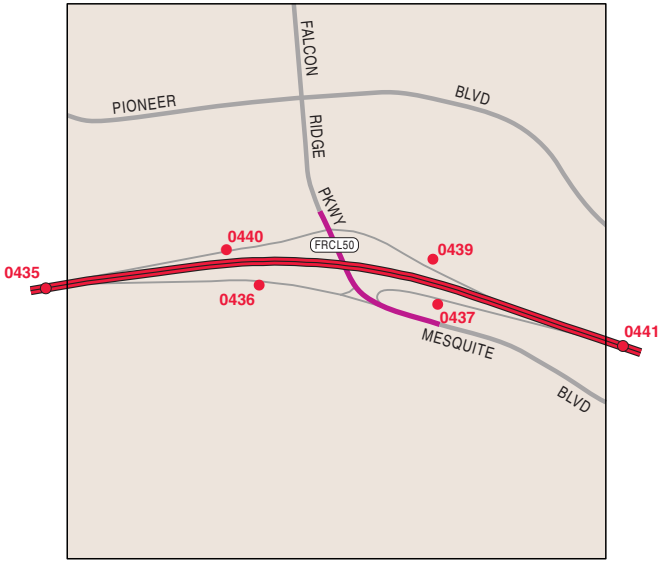

East Mesquite 122

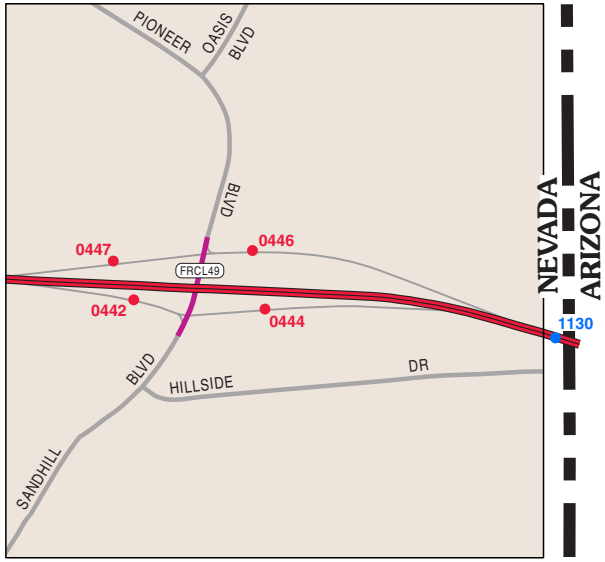

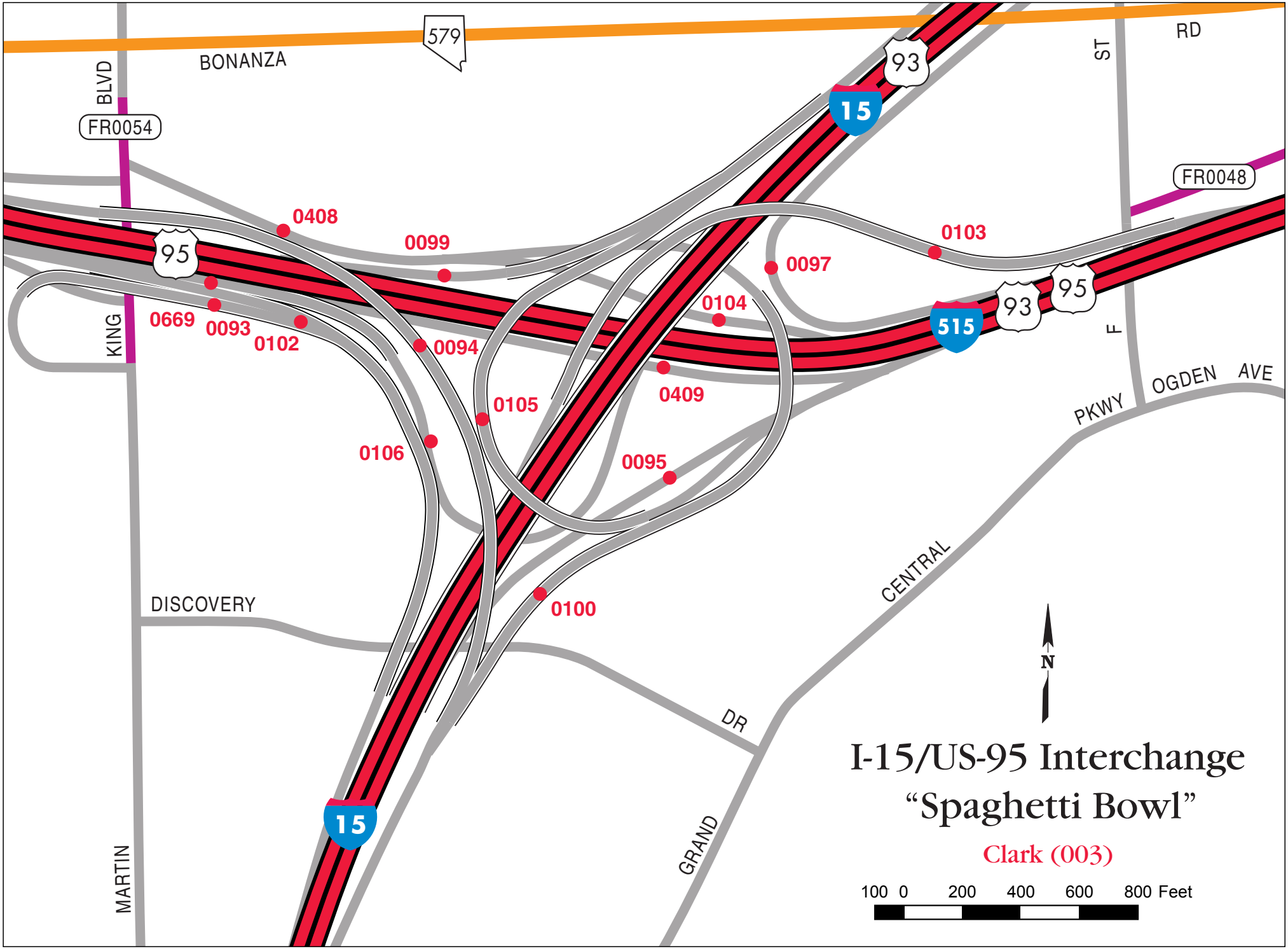
579
BONANZA
BLVD
FR0054
93
15
ST
RD
FR0048
0408
0099
95
0669
0093
0102
KING
0094
0097
0103
0104
93
95
515
F
OGDEN
AVE
PKWY
0409
0105
0106
0095
CENTRAL
DISCOVERY
0100
N
DR
GRAND
15
MARTIN
I-15/US-95 Interchange
"Spaghetti Bowl"
Clark (003)
100 0 200 400 600 800 Feet

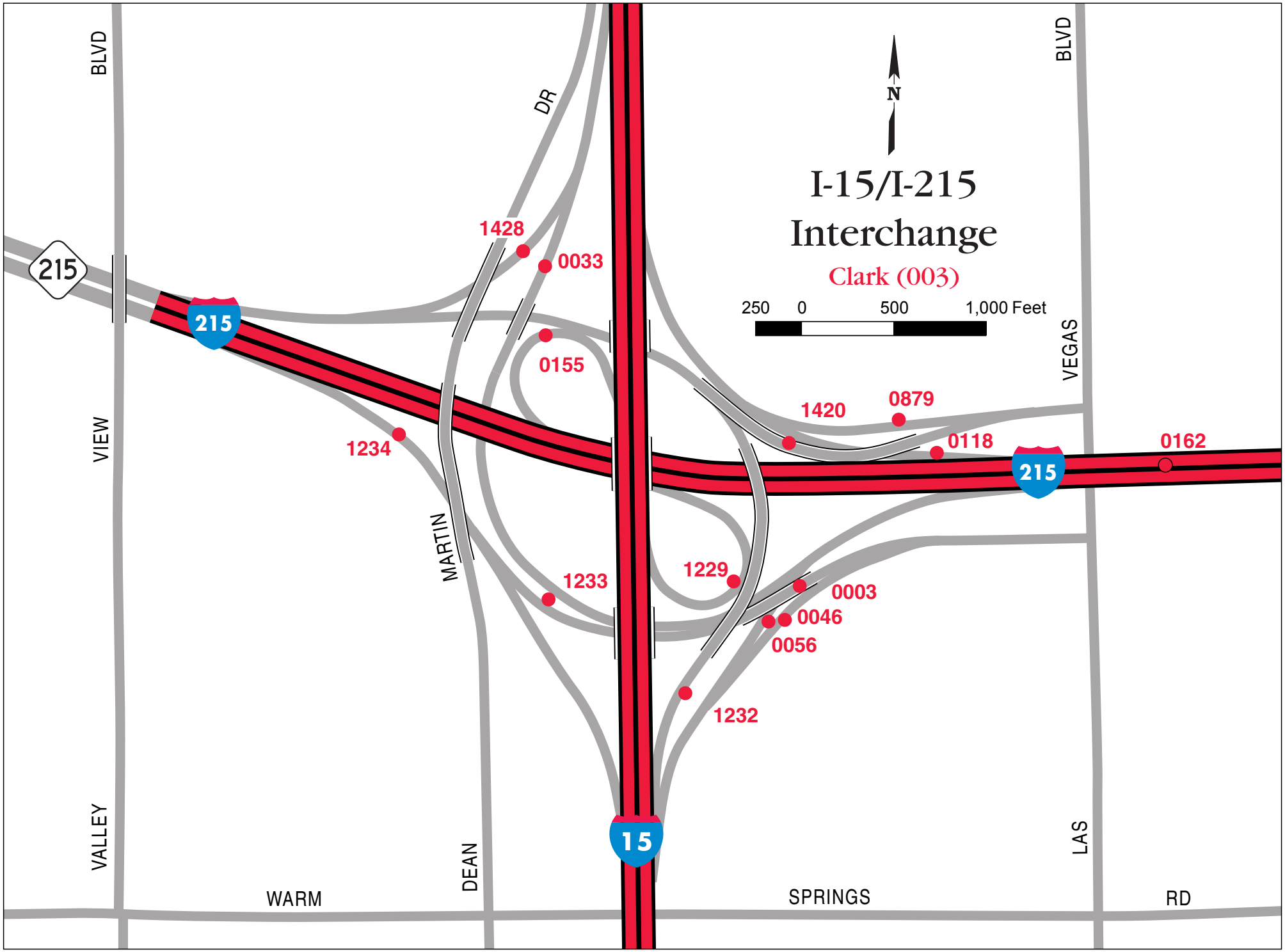
I-15/I-215
Interchange
Clark (003)
N
250 0 500 1,000 Feet
215
215
215
15
BLVD
VIEW
VALLEY
WARM
DEAN
MARTIN
DR
BLVD
VEGAS
LAS
SPRINGS
RD
1428
0033
0155
1234
1420
0879
0118
0162
1229
1233
0003
0046
0056
1232

Interstate 215 Interchanges

Clark (003)

Decatur

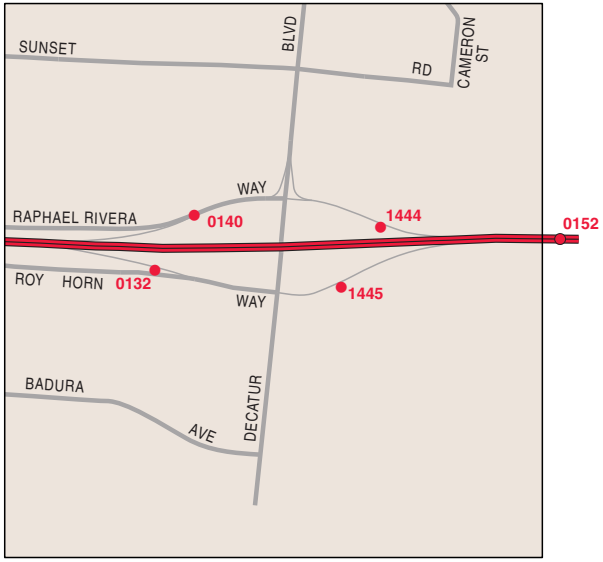

I-215 / I-15 Interchange

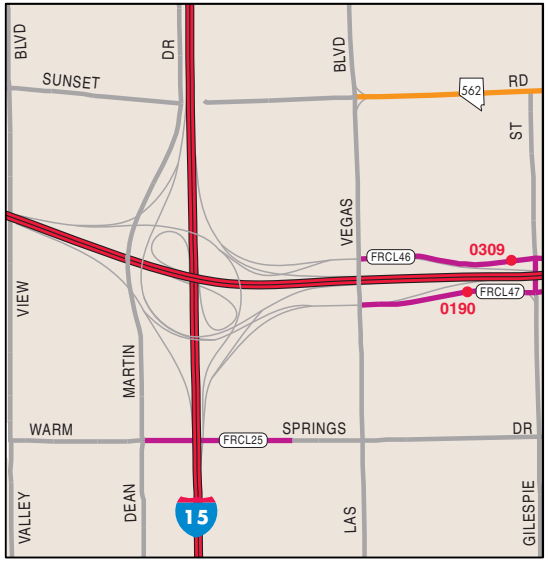

See Enlarged Map

Sunset Rd/ McCarran Airport

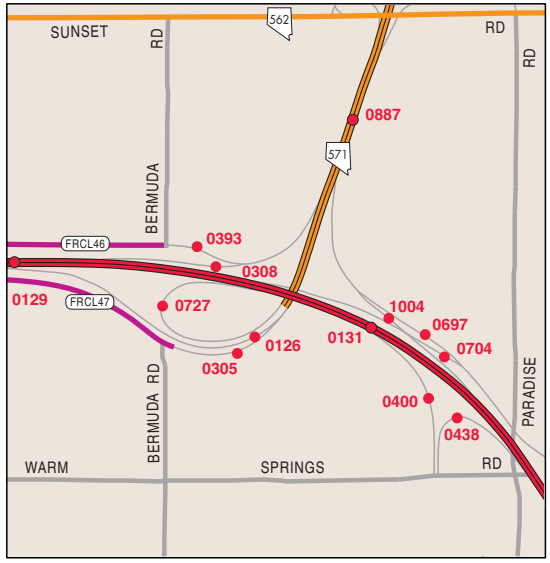

Warm Springs Rd

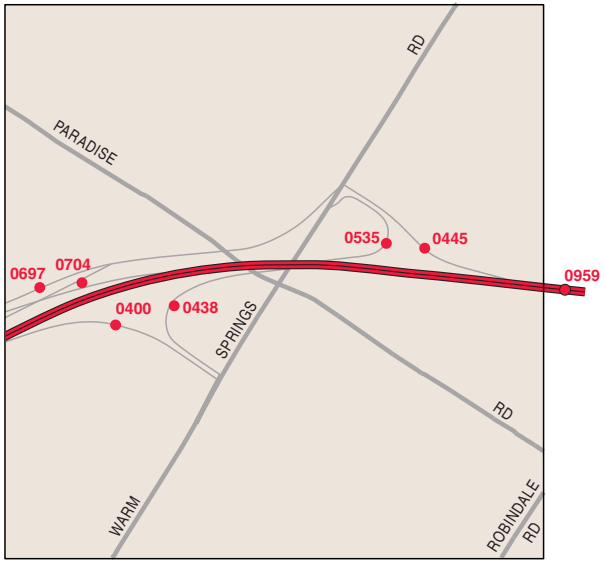

Windmill Ln

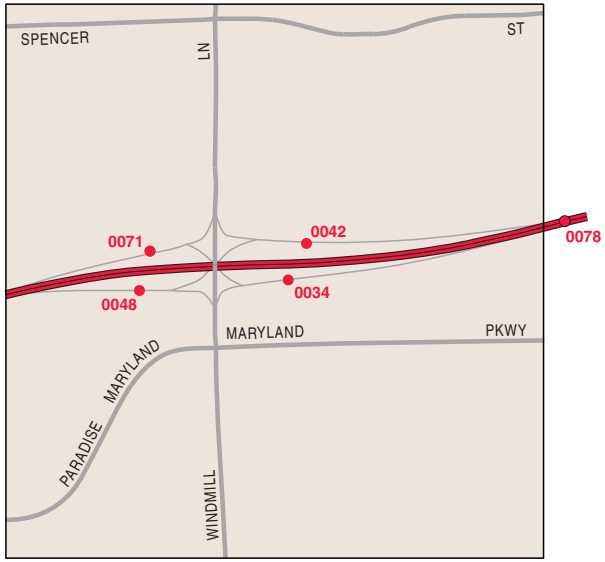

Eastern Ave

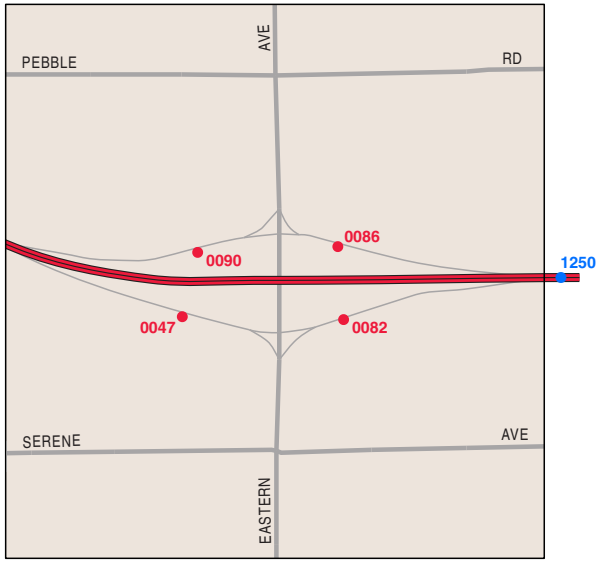

Interstate 215 Interchanges

Clark (003)

Pecos Rd

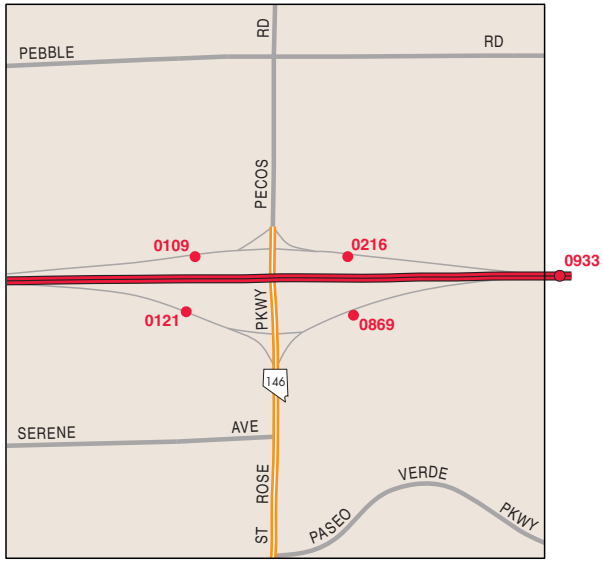

Green Valley Pkwy

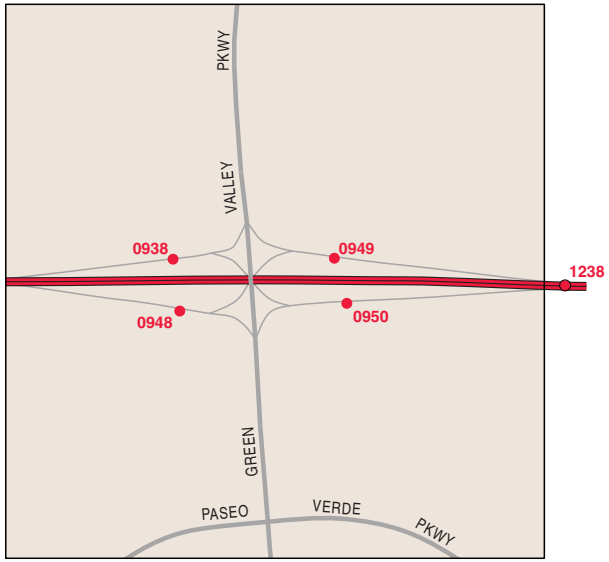

Valle Verde Dr

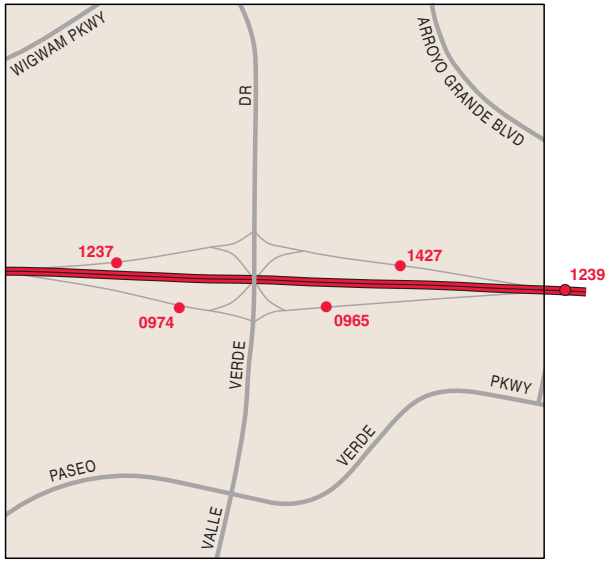

Stephanie St

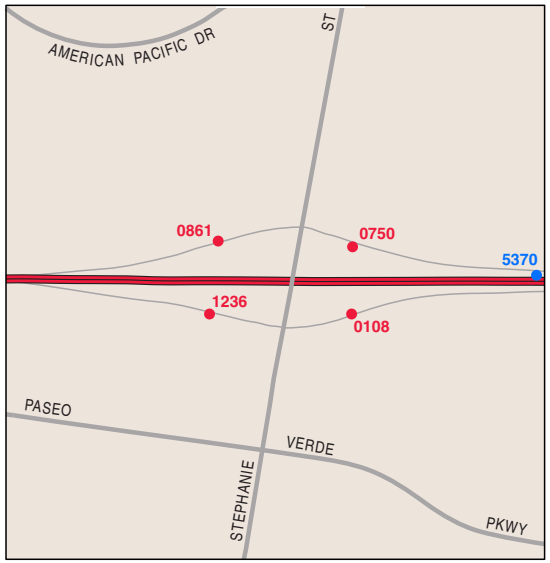

Gibson Rd

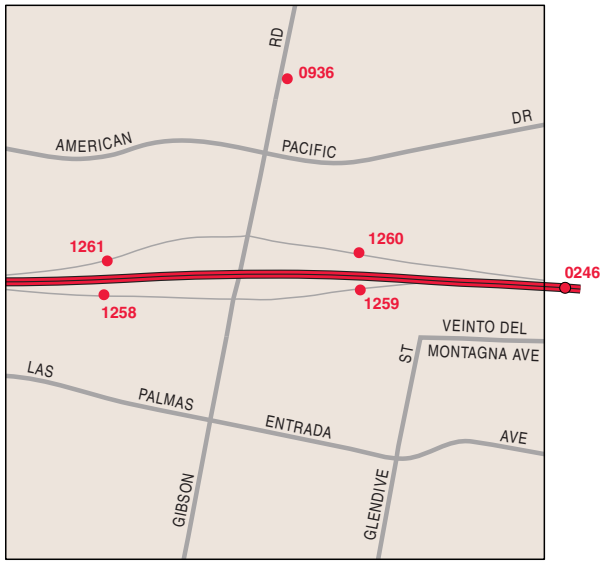

I-215 Interchange Henderson

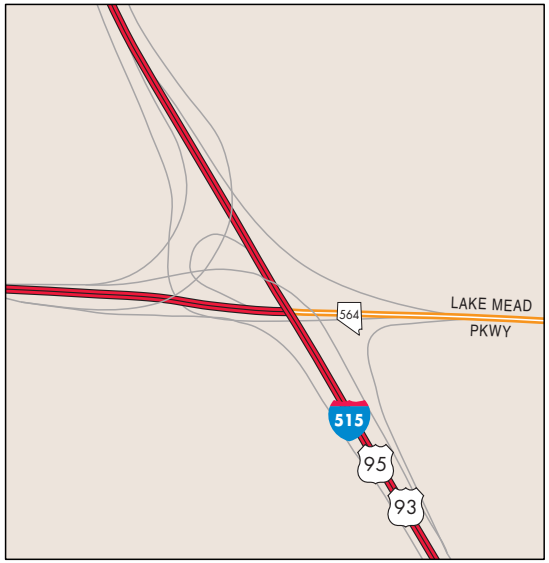

See Enlarged Map

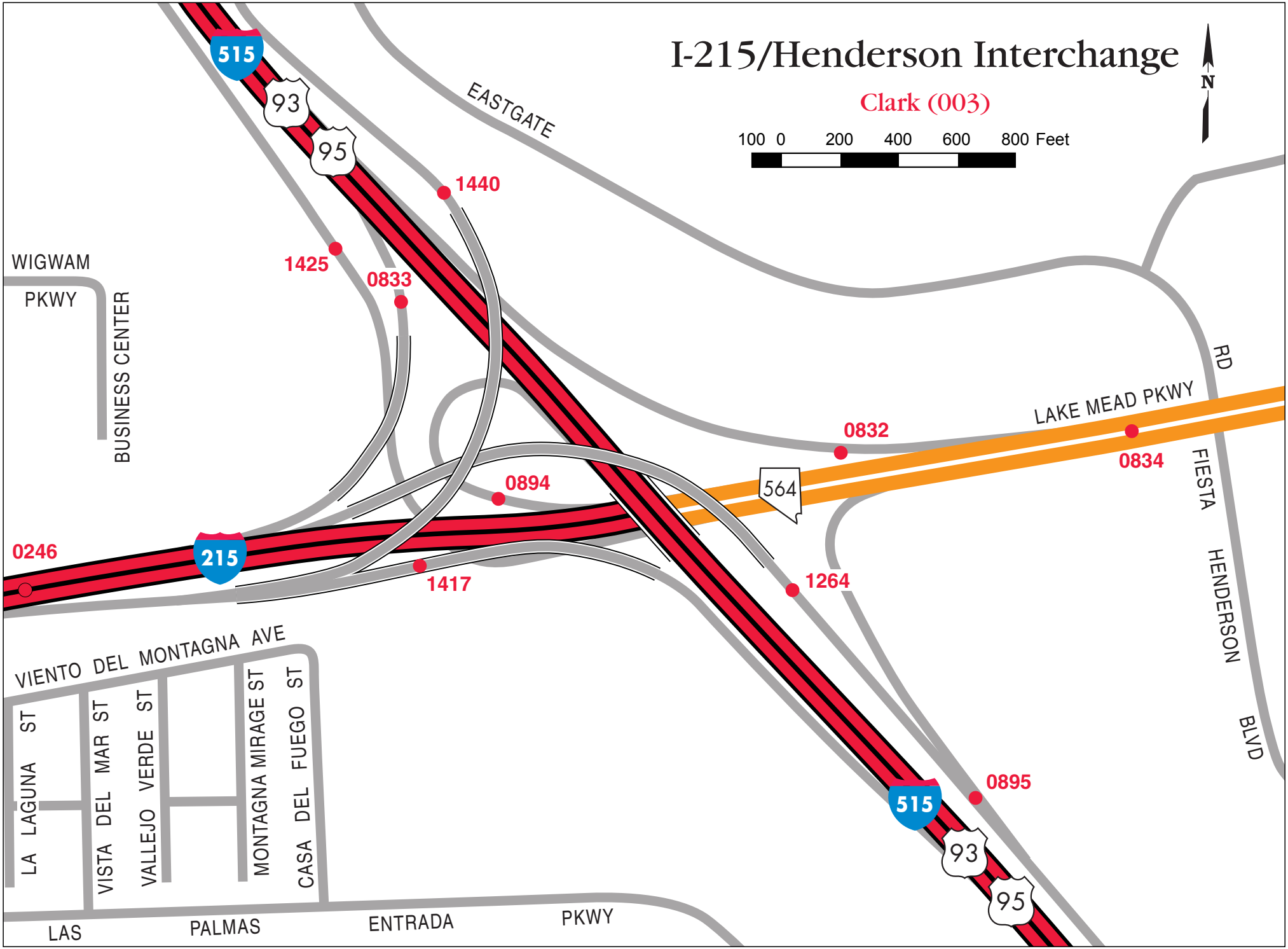
I-215/Henderson Interchange
Clark (003)
100 0 200 400 600 800 Feet
N
515
93
95
EASTGATE
1440
1425
0833
WIGWAM
PKWY
BUSINESS CENTER
LAKE MEAD PKWY
0832
0834
564
0894
0246
215
1417
1264
FIESTA
RD
HENDERSON
BLVD
VIENTO DEL MONTAGNA AVE
LA LAGUNA ST
VISTA DEL MAR ST
VALLEJO VERDE ST
MONTAGNA MIRAGE ST
CASA DEL FUEGO ST
0895
LAS PALMAS ENTRADA PKWY

US 95 Interchanges

Clark (003)

Railroad Pass 56

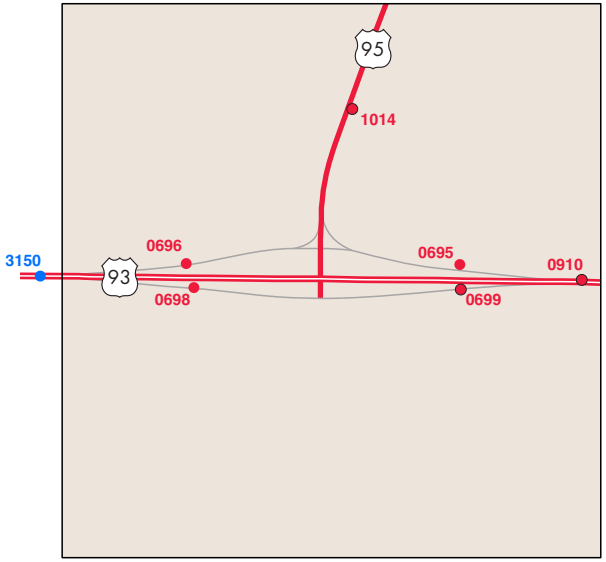

Wagon Wheel St 57

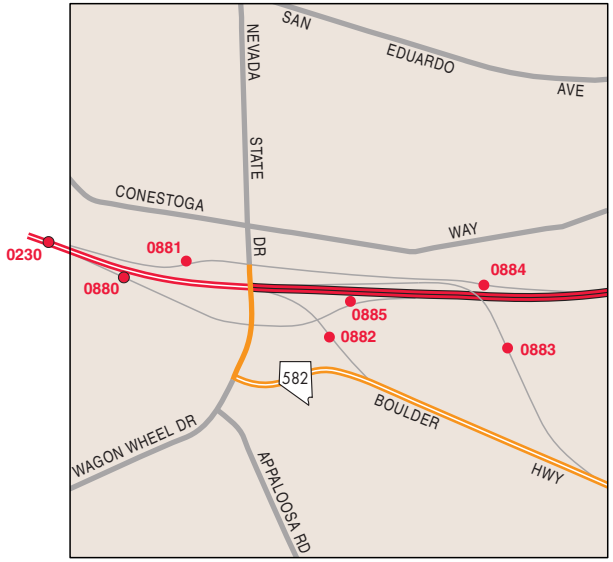

College Dr 58

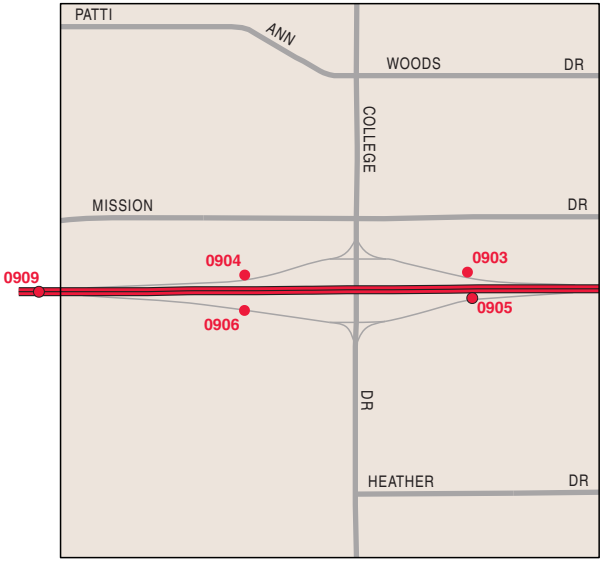

Horizon Dr 59

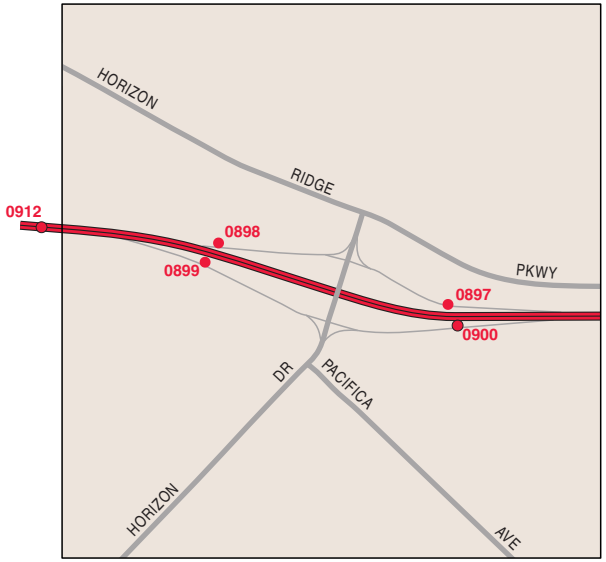

Henderson Pkwy 61

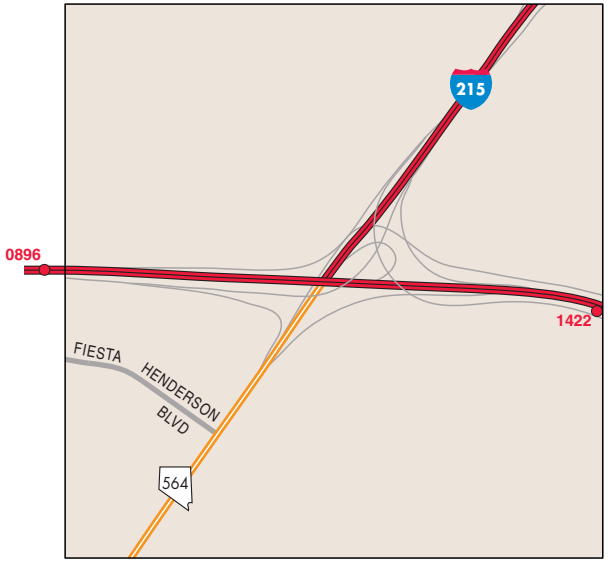

See Enlarged Map

Autoshow Dr 62

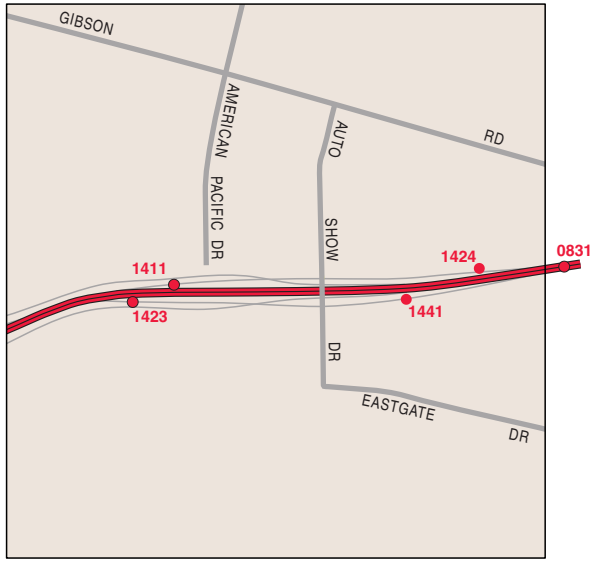

US 95 Interchanges

Clark (003)

Sunset Rd/ Galleria Dr 63

Russell Rd 65

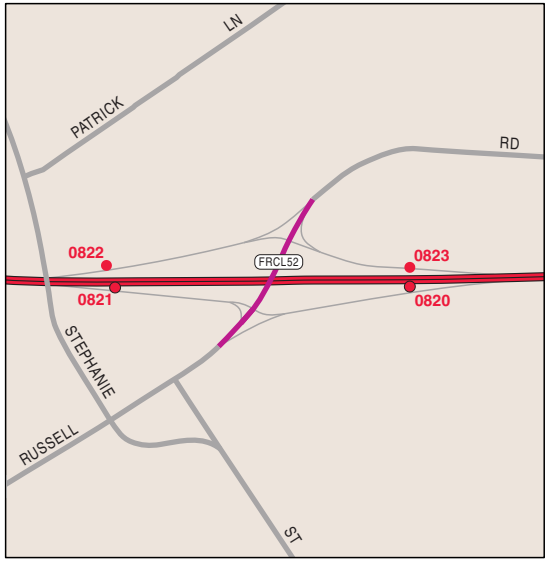

Tropicana Ave 67

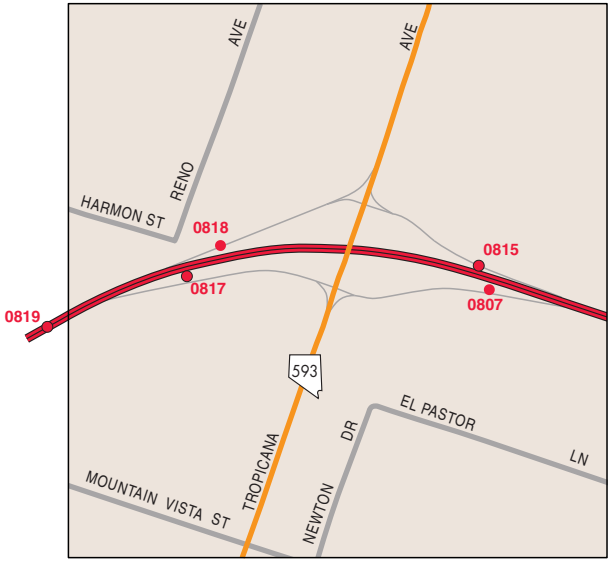

Flamingo Rd 68

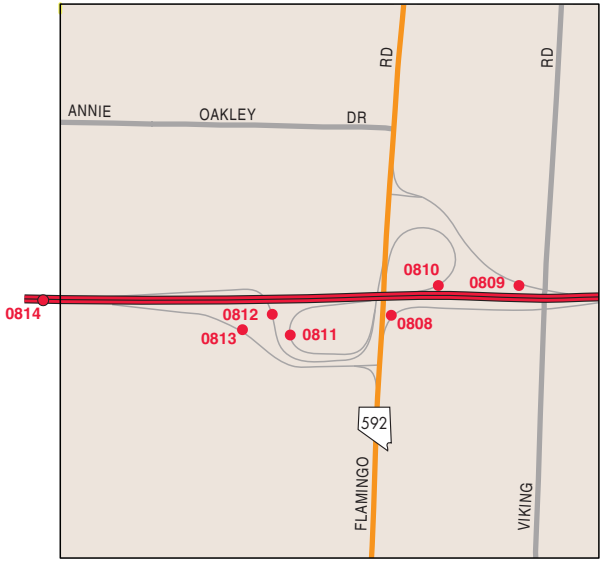

Boulder Hwy/ Valley Rd 69

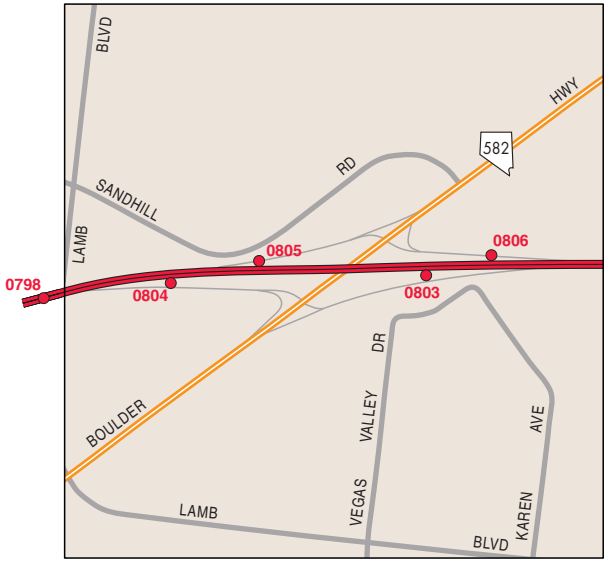

Charleston Blvd 71

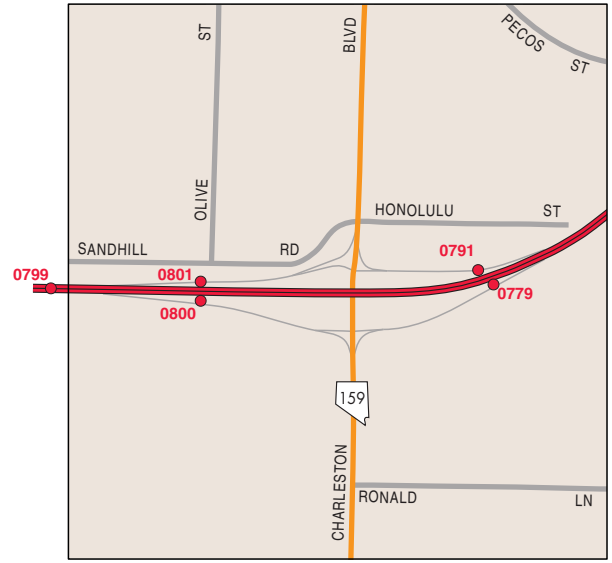

US 95 Interchanges

Clark (003)

Eastern Ave 73

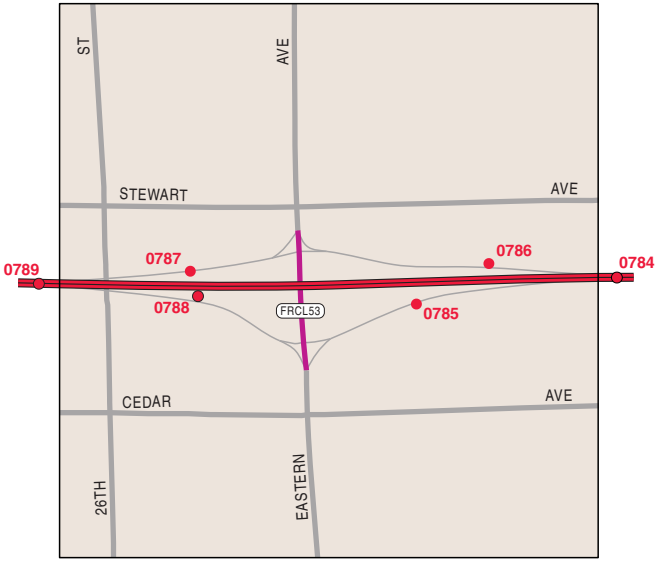

Las Vegas Blvd 74A & Casino Center 74B

Downtown Expressway 76 A & B

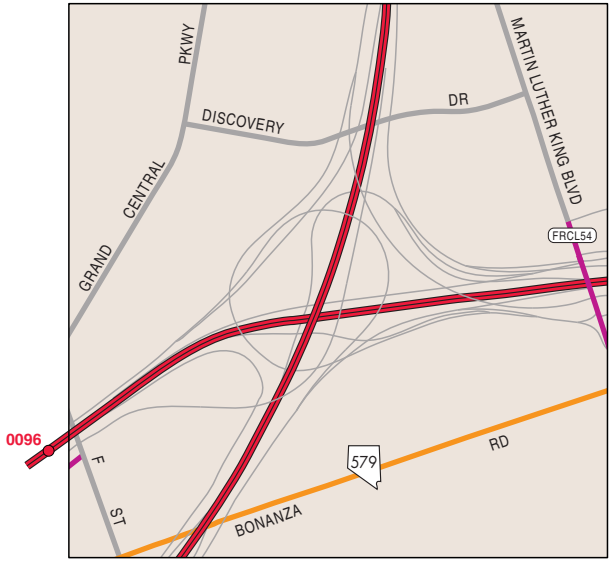

See Enlarged Map

Rancho Dr 77

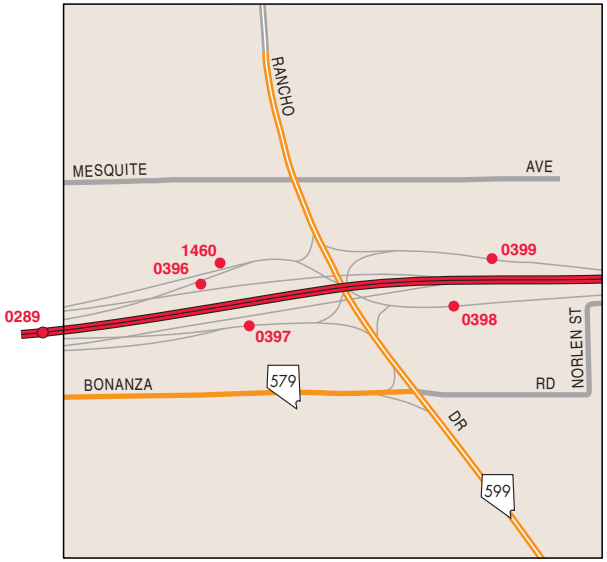

Valley View Blvd 78

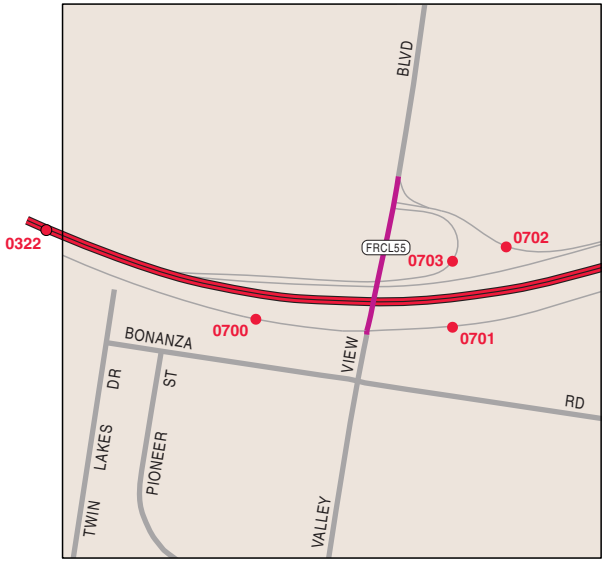

Decatur Blvd 79

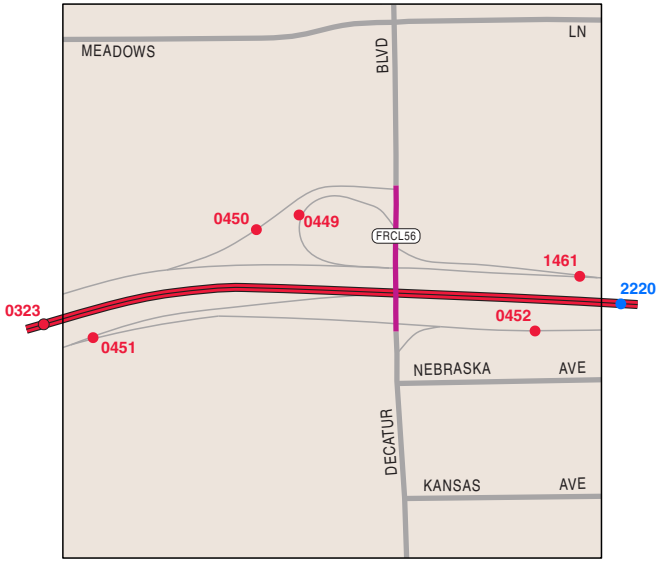

US 95 Interchanges

Clark (003)

US 95 Expressway

Jones Blvd 80

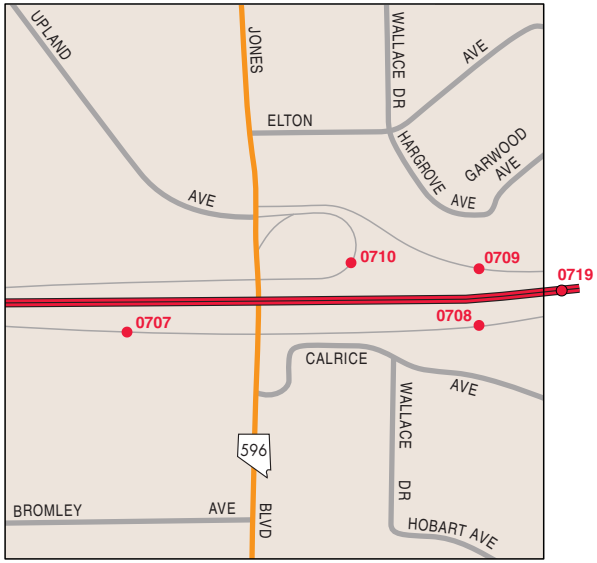

Rainbow Blvd 81

See Enlarged Map

Lake Mead Blvd 82

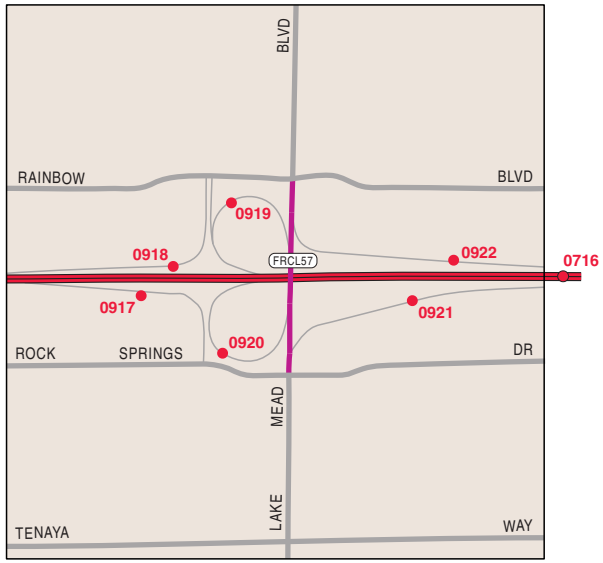

Cheyenne Ave 83

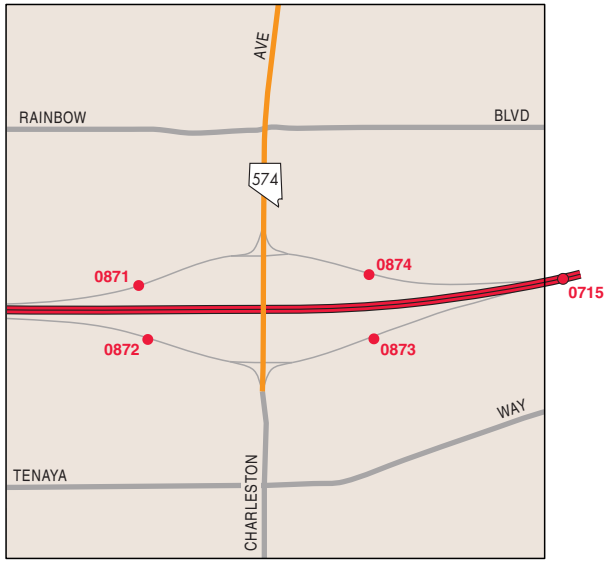

Craig Rd 85

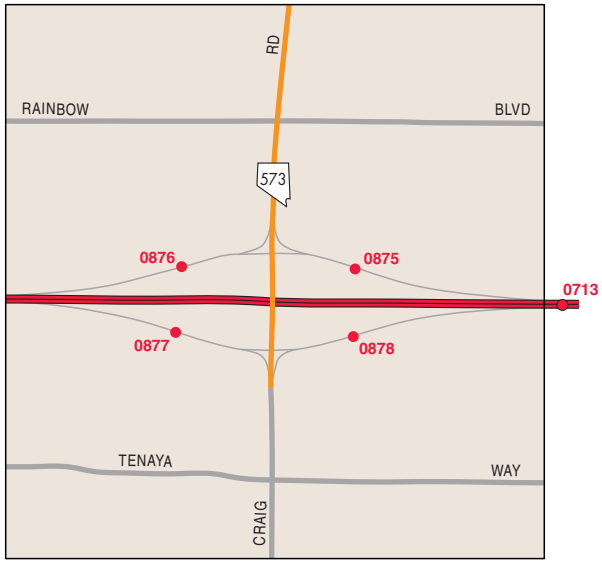

US 95 Interchanges

Clark (003)

Rancho Dr & Ann Rd 90 A & B

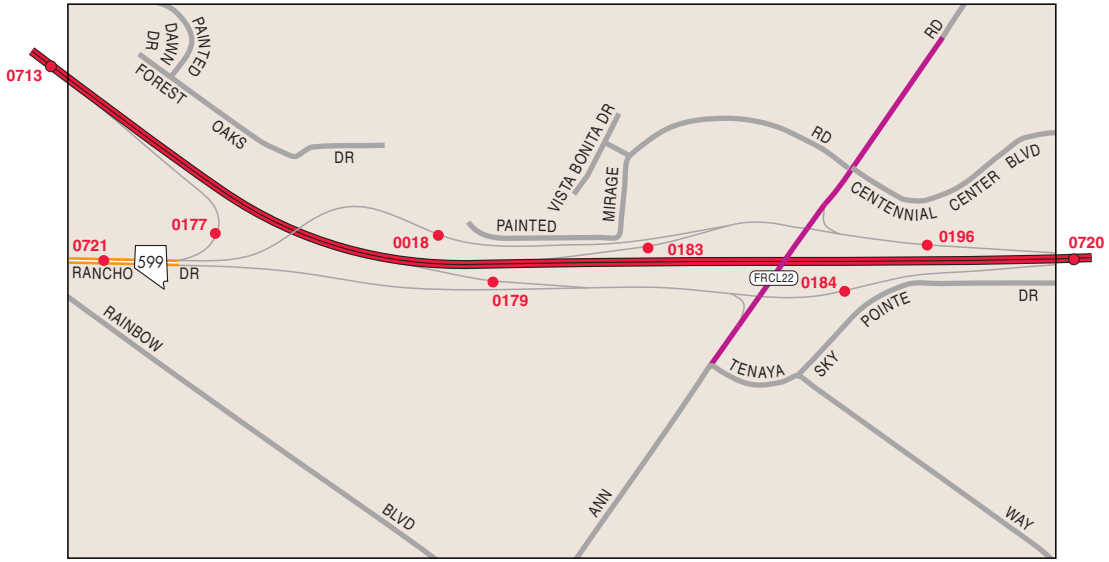

Centennial Pkwy

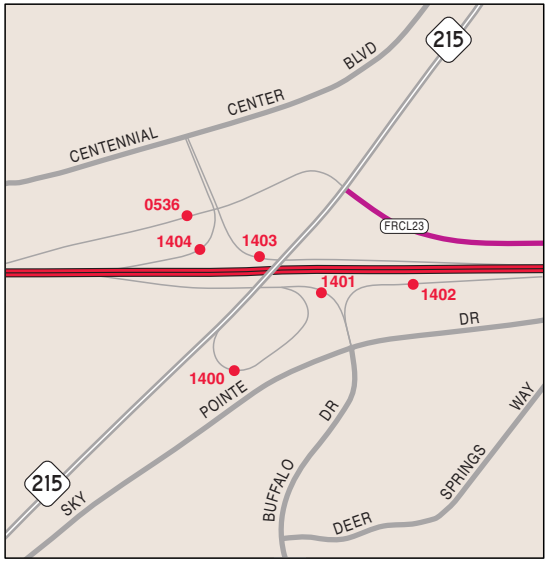

Durango Dr 93

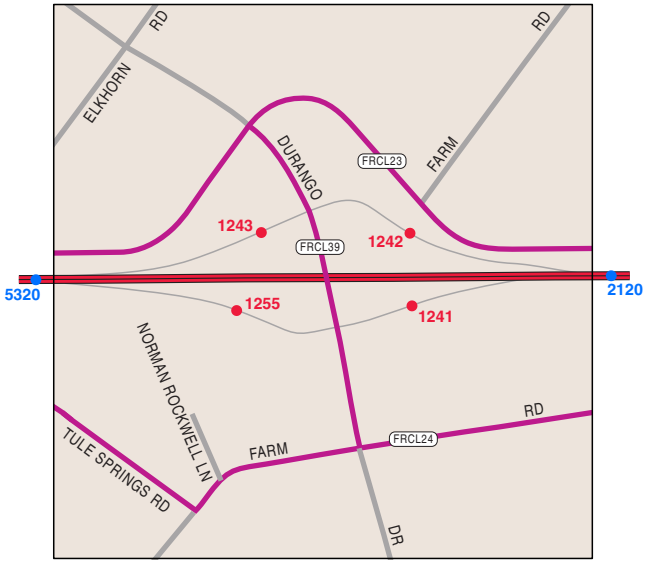

Horse Dr 95

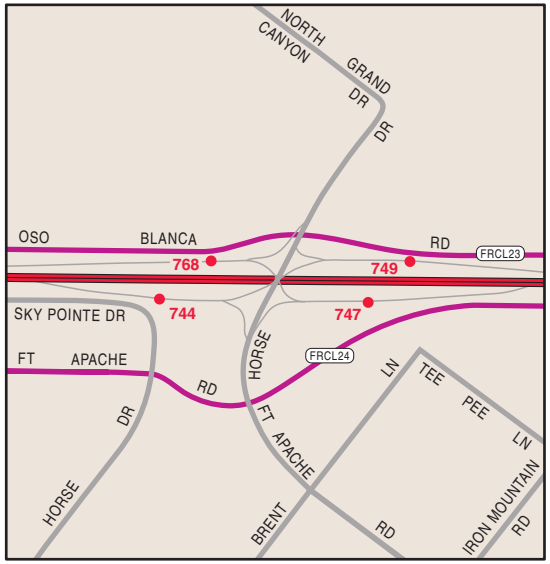

Snow Mountain 95

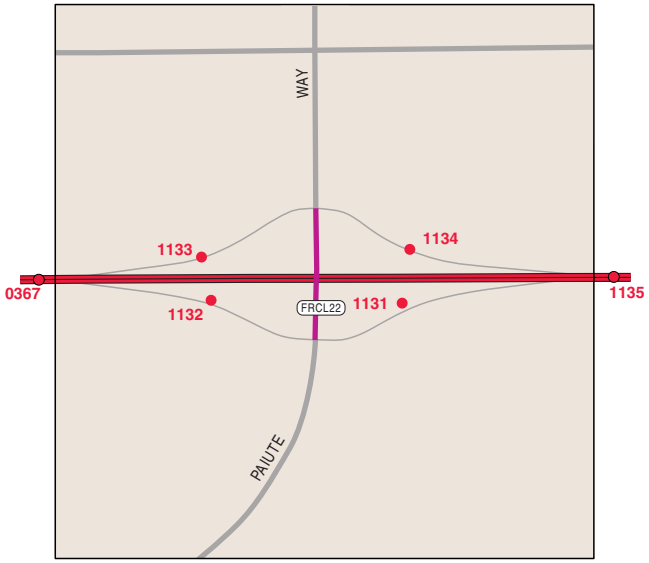

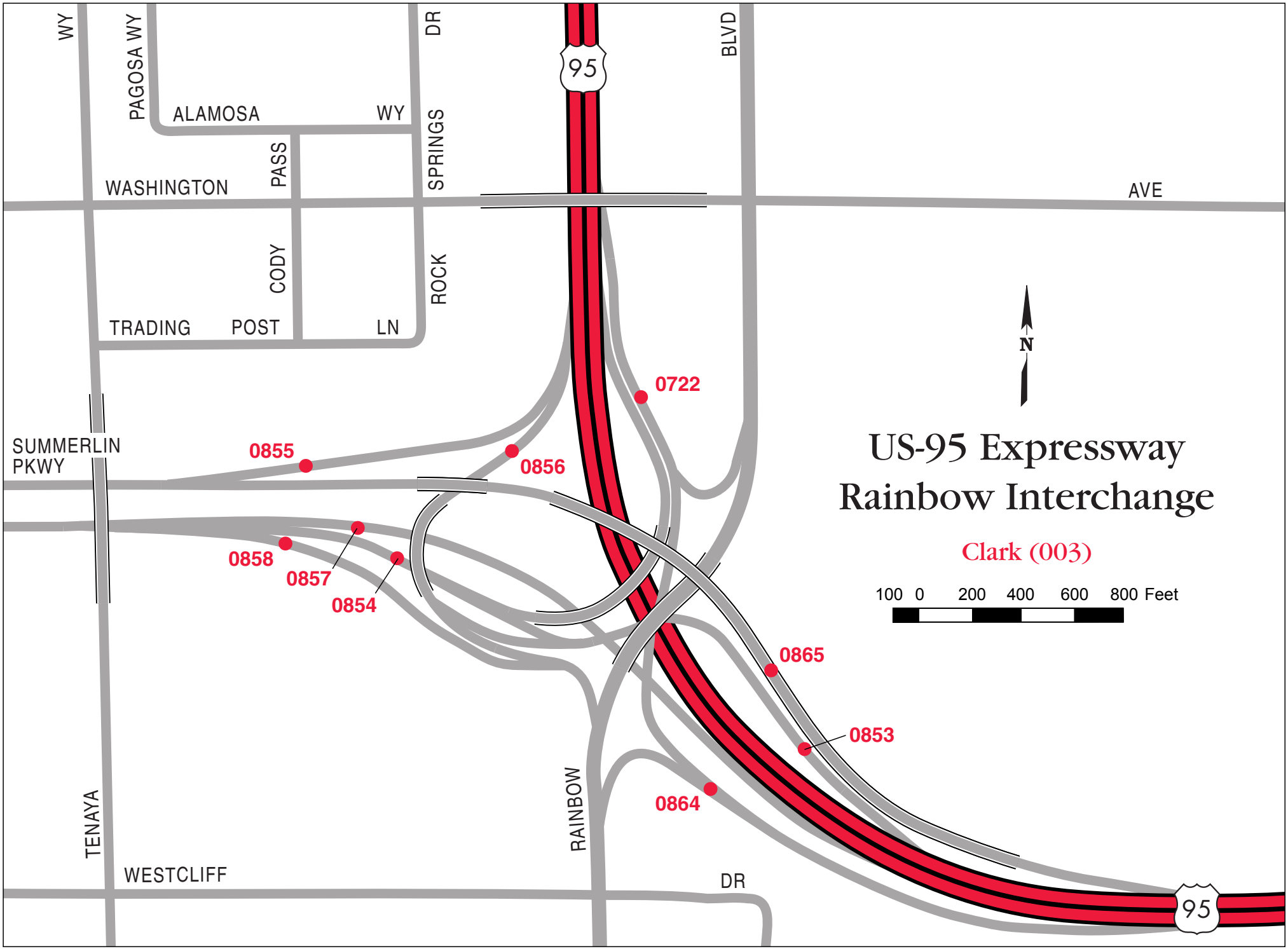
US-95 Expressway
Rainbow Interchange
Clark (003)
100 0 200 400 600 800 Feet
N
95
WY
PAGOSA WY
ALAMOSA
WY
DR
SPRINGS
PASS
WASHINGTON
BLVD
AVE
CODY
ROCK
TRADING
POST
LN
SUMMERLIN
PKWY
0722
0855
0856
0858
0857
0854
0865
0853
0864
TENAYA
RAINBOW
WESTCLIFF
DR
95

Date: 04-JUN-13

State of Nevada Department of Transportation

Annual Average Daily Traffic Count Stations

Return

County Name CLARK

Station	Route / Location	2003 AADT	2004 AADT	2005 AADT	2006 AADT	2007 AADT	2008 AADT	2009 AADT	2010 AADT	2011 AADT	2012 AADT
0030001	IR15, S/B off-ramp of the Primm Intch 'Exit 1'	7,150	8,600*	8,400	8,950	9,300	8,900	6,300	6,000	6,100	7,600
0030002	IR15, S/B on-ramp of the Primm Intch 'Exit 1'	5,400	5,150	4,350	5,250	4,300	4,200	4,700	5,400	4,800	5,600
0030003	IR15, S/B off-ramp of the I-215 Intch to Las Vegas Bl	3,450	3,400	4,200	4,850	5,000	5,500	4,400	5,000	3,900	6,200
0030004	Lost City Museum Rd, 75ft W of SR-169 (Moapa Valley Rd)	110*	310	370	110	110	110	110	110*	100*	90*
0030005	IR15, N/B off-ramp of the Primm Intch 'Exit 1'	5,000	5,050	4,000	4,850	4,500	4,400*	4,700	3,900	3,800	4,800
0030006	IR15, N/B on-ramp of the Primm Intch 'Exit 1'	6,750	6,750	6,600	7,100	6,600	6,200*	6,400	5,500	5,400	7,000
0030007	SR562, Sunset Rd, .2 mi W of Pecos Rd	28,500	32,000	34,500	35,500	35,000	32,000	30,000	32,000	32,000	32,500
0030009	IR15, N/B off-ramp of the Jean Intch 'Exit 12'	1,750	1,900	1,650	1,650	1,500*	1,300	1,500	1,500	1,300	1,400
0030011	Las Vegas Bl, Las Vegas Bl, .2 mi N of SR-161	1,400	1,900*	1,100	1,250	1,700	1,000	810	880	1,300	1,100
0030013	IR15, N/B on-ramp of the Jean Intch 'Exit 12'	2,450	2,500	2,550	2,550	2,200	1,900	1,800	1,700	1,500	1,800
0030014	IR15, S/B off-ramp of the Jean Intch 'Exit 12'	3,050	3,400	3,300	3,350	3,100	2,400	2,200	2,200	2,500	2,700
0030015	SR161, Goodsprings Rd, 1 mi W of the S/B off-ramps of the Jean Intch 'Exit 12'	2,150	1,950	2,050	2,150	2,100	2,000	1,700	1,700	1,600	1,600
0030016	IR15, S/B on-ramp of the Jean Intch 'Exit 12'	2,300	2,650	2,400	2,400	2,300	1,600	1,600	1,600*	1,400	1,400*
0030017	SR161, Goodsprings Rd, .1 mi W of Jean St in Good Springs	290	320	310	310	290	260	270	250	210	200
0030018	US95, S/B Fly-over of the Rancho/Ann Intch 'Exit 90A/B' from Ann Rd to Rancho Rd	6,250	7,050	7,400	7,450	7,800*	7,000*	13,000	6,800	6,900*	7,400
0030019	Durango Dr, .25 mi N of Cheyenne Av	20,800*	25,500	25,000	25,500	25,000	24,000	24,000	23,000	22,000	23,000
0030020	IR15, N/B off-ramp of the Sloan Intch 'Exit 25'	410	270	270	260	320*	380	220	250	240	300
0030022	Iron Mountain Rd, Between Homestead Rd & Durango Dr							500	460	400	400
0030023	SR739, Sloan Rd, 50ft W of SR-604 (Las Vegas Bl)	1,700	2,150	2,250	2,700	3,200*	3,700	3,200	2,000	1,800	1,700*
0030025	IR15, S/B off-ramp of the Sloan Intch 'Exit 25'	940	1,400	1,350	1,550	1,500	1,400	1,300	1,200	1,000	1,000
0030026	IR15, S/B on-ramp of the Sloan Intch 'Exit 25'	230	210	210	220	200*	200*	200	190	220	300
0030027	IR15, N/B on-ramp of the Sloan Intch 'Exit 25'	1,350	1,850	1,350	1,950	1,700	1,600	1,700	1,300	1,400	1,800
0030028	IR15, N/B off-ramp of the Saint Rose Pk Intch 'Exit 27'	1,900	2,300	2,200	2,550	2,500*	2,400*	2,100	2,200	2,200	3,000

* Data Adjusted or Estimated

Date: 04-JUN-13

State of Nevada Department of Transportation

Annual Average Daily Traffic Count Stations

Return

County Name CLARK

Station	Route / Location	2003 AADT	2004 AADT	2005 AADT	2006 AADT	2007 AADT	2008 AADT	2009 AADT	2010 AADT	2011 AADT	2012 AADT
0030029	SR146, Saint Rose Pk, .1 mi W of Las Vegas Bl	16,200	19,200	26,100	31,000	26,000*	22,000	30,000	28,000*	30,000	32,000
0030030	SR146, Saint Rose Pk, .4 mi E of SR-604 (Las Vegas Bl)	15,100	17,800*	25,000	28,700	25,000*	24,000	30,000	24,000	24,000	25,500
0030032	IR15, N/B on-ramp of the Saint Rose Pk Intch 'Exit 27'	3,500	4,650	6,950	7,700	8,000*	8,500*	10,000	8,300	9,800	9,900
0030033	IR15, S/B off-ramp of the I-215 Intch to I-215 E/B	38,900	40,000	41,000	39,500	41,000	39,000	33,000	32,000	32,000*	29,500
0030034	IR215, E/B on-ramp of the Windmill Intch 'Exit 8'	4,150	4,350	4,250	4,800	5,600	5,400	5,500	5,600	5,500	5,200
0030035	IR15, S/B off-ramp of the Saint Rose Pk Intch 'Exit 27'	3,650	4,550	6,850	7,550	7,700*	7,800*	9,200	7,500*	9,300	9,600
0030036	IR15, S/B on-ramp of the Saint Rose Pk Intch 'Exit 27'	2,100	2,450	2,350	2,950	2,900*	2,800*	2,000	2,200	2,400	3,000
0030037	IR15, N/B off-ramp of the Blue Diamond Intch 'Exit 33'	1,850	2,050	2,200	2,300	3,000	3,800	4,400	4,100	4,200*	4,400
0030038	SR160, Pahrump Valley Rd, at the Blue Diamond Intch 'Exit 33'	30,000	32,000	32,500	33,000	40,000*	37,000	37,000	36,000*	42,000	41,000*
0030039	Las Vegas Bl, Las Vegas Bl, .2 mi S of SR-160 (Pahrump Valley Rd)	48,500	53,000	56,000	61,500	56,000*	41,000	41,000	33,000*	39,000	40,000
0030040	IR15, N/B on-ramp of the Blue Diamond Intch 'Exit 33'	7,950*	9,500	10,700	12,100	25,000	20,000	20,000	22,000*	22,000*	22,000*
0030042	IR215, W/B off-ramp of the Windmill Intch 'Exit 8'	4,150	4,500	4,450	4,400	5,600	5,200	5,200	5,900	5,400	4,800
0030043	IR15, S/B off-ramp of the Blue Diamond Intch 'Exit 33'	19,000	21,400	24,400	25,100	26,000*	22,000	21,000	22,000	23,000*	22,000*
0030044	SR160, Pahrump Valley Rd, .3 mi N of Dean Martin Dr	19,600	26,300	27,100	27,100*	27,000*	36,000	40,000	40,000	41,000*	43,500
0030045	IR15, S/B on-ramp of the Blue Diamond Intch 'Exit 33'	2,700*	3,250	3,100	3,350	3,600	4,900	5,600	5,400	5,500*	5,700
0030046	IR15, N/B off-ramp of the I-215 Intch to SR-604 (Las Vegas Bl)	470	550	490	540	780	1,500	1,300	1,200	1,300	1,300
0030047	IR215, E/B off-ramp of the Eastern Intch 'Exit 7'	18,700	18,500	19,800	20,100	21,000	19,000	19,000	17,000	17,000	17,000
0030048	IR215, E/B off ramp of the Windmill Intch 'Exit 8'	13,100	12,900	13,900	14,000	13,000	11,000	11,000	11,000	11,000	9,900

* Data Adjusted or Estimated

Date: 04-JUN-13

State of Nevada Department of Transportation

Annual Average Daily Traffic Count Stations

Return

County Name CLARK

Station	Route / Location	2003 AADT	2004 AADT	2005 AADT	2006 AADT	2007 AADT	2008 AADT	2009 AADT	2010 AADT	2011 AADT	2012 AADT
0030049	Las Vegas Bl, Las Vegas Bl, .2 mi N of SR-160 (Pahrump Valley Rd)	30,200*	34,500	38,000	43,000	39,000	35,000	31,000	33,000	29,000	33,500
0030050	Las Vegas Bl, Las Vegas Bl, .3 mi N of Warm Springs Rd	39,000*	43,500	47,000*	53,500*	49,000	48,000	43,000	46,000	45,000	46,000
0030052	IR15, S of the Tropicana Intch 'Exit 37'	162,300*	179,000*	193,000*	208,000*	212,000*	218,000	197,000	222,000*	214,000*	213,000*
0030053	IR15, N/B off-ramp of the Tropicana Intch 'Exit 37'	9,650*	9,650	9,850	9,300	11,000	14,000	14,000	17,000	19,000	15,500
0030054	SR593, Tropicana Av, .1 mi E of the N/B ramps of the Tropicana Intch 'Exit 37'	107,000*	110,000*	109,000*	106,000*	126,000*	108,000	108,000	108,000*	110,000*	108,000*
0030055	IR15, N/B on-ramp of the Tropicana Intch 'Exit 37'	27,000*	23,800	22,600	22,000	30,000	29,000	29,000	34,000*	35,000*	32,500*
0030056	IR15, N/B off-ramp of I-215 Intch to I-215 E/B	3,600*	5,500	5,100	5,550	6,500	7,400	8,600	6,900	7,800	7,800
0030057	IR15, S/B (right turn) off-ramp of the Tropicana Intch 'Exit 37'	9,550	9,900	10,100	9,000	10,000	10,000	10,000	8,500	8,800	9,500
0030058	SR593, Tropicana Av, 150ft E of Industrial Rd	70,500*	82,000	83,500	76,500	75,000	75,000	75,000	75,000*	76,000*	70,000
0030060	IR15, S/B on-ramp of the Tropicana Intch 'Exit 37'	10,200	10,700	11,300	11,100	11,000	13,000	13,000	15,000	16,000*	17,000
0030061	IR15, .4 mi S of the Flamingo Intch 'Exit 38'	200,000*	214,000	226,000*	229,000*	249,000*	246,000	231,000	255,000*	259,000*	246,000*
0030062	IR15, N/B off-ramp of the Flamingo Intch 'Exit 38'	13,700	15,100	14,700	15,500	17,000	19,000	19,000	18,000	17,000	20,500
0030063	SR592, Flamingo Rd, 200ft E of the N/B ramps of Flamingo Intch 'Exit 38'	89,000*	94,000*	98,500	91,500	88,000*	92,000	88,000	91,000*	92,000*	89,500
0030064	IR15, N/B on-ramp of the Flamingo Intch 'Exit 38'	22,600	24,200	26,200	23,600	21,000	21,000	21,000	17,000	21,000	22,000
0030065	IR15, S/B off-ramp of the Flamingo Intch 'Exit 38' to W/B Flamingo Rd	12,000	12,100	12,500	11,000	11,000	10,000	10,000	8,600	9,500	9,400
0030066	IR15, S/B on-ramp of the Flamingo Intch 'Exit 38'	13,600	15,200	16,100	16,300	16,000	18,000	18,000	17,000*	15,000	14,500
0030067	IR15, .3 mi S of the Spring Mtn Intch 'Exit 39'	204,700*	219,000	228,000*	222,000*	258,000*	256,000*	238,000	257,000*	252,000*	239,000*
0030068	Spring Mountain Rd, .1 mi E of MelTorme Wy	37,000*	37,000*	37,000*	50,500*	55,000	55,000	55,000	64,000	61,000	62,000*
0030069	Spring Mountain Rd, 350ft W of Mel Torme Wy	68,100	68,000*	68,000*	74,500*	75,000*	75,000*	75,000	80,000*	77,000*	78,000*
0030070	IR15, N/B on-ramp of the Spring Mtn Intch 'Exit 39'	12,500	13,400	13,500	14,500	15,000	16,000	16,000	15,000	16,000	16,000
0030071	IR215, W/B on-ramp of the Windmill Intch 'Exit 8'	14,600	14,900	15,200	15,200	14,000	13,000	12,000	12,000	12,000	12,000
0030072	IR15, S/B off-ramp of the Spring Mtn Intch 'Exit 39'	8,350	8,850	9,700	9,500	8,900	8,800	8,800	6,800	7,100	8,100
0030073	Spring Mountain Rd, .1 mi W of the S/B off-ramp of the Spring Mtn Intch 'Exit 39'	53,000*	51,000	59,000	57,500	58,000*	58,000	55,000	55,000*	56,000*	54,000

* Data Adjusted or Estimated

Date: 04-JUN-13

State of Nevada Department of Transportation

Annual Average Daily Traffic Count Stations

Return

County Name CLARK

Station	Route / Location	2003 AADT	2004 AADT	2005 AADT	2006 AADT	2007 AADT	2008 AADT	2009 AADT	2010 AADT	2011 AADT	2012 AADT
0030074	IR15, .5 mi N of the Spring Mtn Intch 'Exit 39'	235,700*	245,000	251,000*	257,000*	264,000	259,000	246,000	257,000*	257,000*	260,000*
0030075	IR15, N/B off-ramp of the Sahara Intch 'Exit 40'	20,600	20,800	22,000	21,000	21,000	21,000	21,000	21,000	20,000	20,500
0030077	IR15, N/B on-ramp of the Sahara Intch 'Exit 40'	23,300	23,800	26,400	25,100	23,000	23,000	23,000	23,000	20,000	18,500
0030078	IR215, btwn the Eastern Intch 'Exit 7' and the Windmill Intch 'Exit 8'	117,000	117,000	128,000	132,000	140,000*	134,000	131,000	128,000	128,000*	127,000
0030079	IR15, S/B off-ramp of the Sahara Intch 'Exit 40'	7,850	8,350	8,600	8,100	8,200*	8,200*	8,200	6,800	6,700	6,700
0030080	SR589, E Sahara Av, .2 mi W of SR-599 (Rancho Rd)	49,000*	52,000*	66,000	68,500	65,000	61,000	59,000	57,000*	58,000*	54,000
0030081	IR15, S/B on-ramp of the Sahara Intch 'Exit 40'	19,100	19,100	20,300	21,300	20,000	20,000	20,000	19,000	19,000	19,000
0030082	IR215, E/B on-ramp of the Eastern Intch 'Exit 7'	11,600	11,600	11,700	13,600	15,000	15,000	15,000	14,000	14,000	15,000
0030083	IR15, N/B off-ramp of the Charleston Intch 'Exit 41A'	6,100	6,100	6,450	6,800	6,300	6,400	6,300	6,500	6,300	7,000
0030084	SR159, Blue Diamond Rd, 150ft E of S Grand Central Pk	44,600*	48,500*	45,000	50,000	50,000	51,000	49,000	47,000	47,000*	48,500
0030085	IR15, N/B off-ramp of the Charleston Intch 'Exit 41B'	7,000	7,400	7,600	7,700	7,400	7,000	7,000	8,300	7,000	7,200
0030086	IR215, W/B off-ramp of the Eastern Intch 'Exit 7'	11,800	12,400	11,700	13,100	14,000*	15,000	15,000	14,000	14,000	14,000
0030088	IR15, S/B off-ramp of the Charleston Intch 'Exit 41'	8,600	9,250	8,850	8,250	7,900*	8,100	9,000	9,200	8,600	8,500
0030090	IR215, W/B on-ramp of the Eastern Intch 'Exit 7'	19,900*	17,200	18,300	18,700	20,000	18,000	18,000	17,000	17,000	17,000
0030091	IR15, S/B on-ramp of the Charleston Intch 'Exit 41'	15,000	14,900	16,000	17,400	15,000	15,000	15,000	16,000	15,000	14,500
0030092	IR15, btwn Charleston Intch 'Exit 41' & Downtown Intch 'Exit 42'	230,000*	246,000*	248,000*	248,000*	256,000*	252,000*	221,000	251,000	247,000*	248,000
0030093	IR15, on-ramp from MLK to I-15 S/B	6,000	5,950	6,000	7,050	7,100*	7,000	6,000	4,900	5,300	5,700
0030094	US95, from I-15 N/B off-ramp to US-95 N/B	39,500	39,500	45,500	39,000	38,000*	37,000	35,000	40,000	40,000	40,000
0030095	US95, from N/B I-15 to S/B US-95	24,700	24,400	26,100	24,400	24,000	23,000	22,000	22,000	21,000	22,500
0030096	IR515, US-95, btwn Downtown Ex Intch & Casino Center Intch	183,000	182,000	184,000*	180,000*	177,000*	176,000*	155,000	177,000*	176,000*	177,000*
0030097	IR15, from N/B US-95 to N/B I-15	14,200	14,200	15,800	16,200	16,000	15,000	14,000	14,000	14,000	14,000
0030098	IR15, .1 mi S of the D St/Washington Intch 'Exit 43-44'	153,000*	162,000	164,000*	164,000*	179,000*	173,000*	157,000	158,000*	158,000*	160,000*
0030099	US95, from I-15 S/B off-ramp to US-95 N/B	13,200	13,300	13,000*	12,900*	13,000*	13,000*	11,000	11,000*	11,000*	10,500*
0030100	IR15, from I-15 N/B to MLK Bl	4,400	4,800	4,950	5,600	6,200	4,900	4,900	4,000	4,600	5,400

* Data Adjusted or Estimated

Date: 04-JUN-13

State of Nevada Department of Transportation

Annual Average Daily Traffic Count Stations

Return

County Name CLARK

Station	Route / Location	2003 AADT	2004 AADT	2005 AADT	2006 AADT	2007 AADT	2008 AADT	2009 AADT	2010 AADT	2011 AADT	2012 AADT
0030102	IR15, from US-95 S/B off-ramp to I-15 S/B	43,500	43,500*	44,500	49,500	46,000*	40,000	36,000	42,000	43,000	39,500
0030103	IR15, from US-95 N/B off-ramp to I-15 S/B	27,600	27,300	26,900	25,600	24,000	25,000	23,000	25,000	24,000	25,500
0030104	US95, from US-95 N/B off-ramp to MLK Bl	4,500	5,050	5,150	5,350	6,100	5,000	5,100	5,300	4,800	5,400
0030105	US95, from S/B I-15 to S/B US-95	13,000	15,000	15,200	16,300	16,000	15,000	14,000	13,000	15,000	15,500
0030106	IR15, from US-95 S/B to I-15 N/B	11,400	12,600	12,200	10,800	10,000	12,000	10,000	12,000	14,000	13,000*
0030107	IR515, US-95, S/B off-ramp of the Casino Center Intch 'Exit 75A'	12,600*	11,300	11,200	9,750	9,900	10,000	11,000	11,000	11,000	12,500
0030108	IR215, E/B on-ramp of the Stephanie Intch 'Exit 3'	2,700	1,350	2,150	4,250	5,700	5,600	5,600	5,500	5,400	6,100
0030109	IR215, W/B on-ramp of the Pecos Intch 'Exit 6'	7,350	6,300	8,100	8,250	8,400*	8,600	7,500	7,800	7,500	7,800
0030110	4th St, 300ft N of Stewart St	11,200	11,200*	10,500	9,650	10,000	11,000	10,000	10,000	11,000	10,000
0030111	SR602, Casino Center Bl, 250ft S of SR-579 (Bonanza Rd)	3,800	4,250	4,050	3,900	4,200	4,200	4,200	4,600	3,500	3,300
0030112	IR515, US-95, N/B on-ramp of the Casino Center Intch 'Exit 75A'	12,700	12,400	11,800	9,400	10,000	10,000	11,000	11,000	11,000	11,000
0030113	IR515, US-95, btwn Las Vegas Bl Intch 'Exit 74A' & Casino Center Intch 'Exit 75B	157,600*	156,000*	161,000*	161,000*	153,000*	156,000*	155,000	154,000*	158,000*	154,000*
0030114	SR610, Lamb Bl, .3 mi S of I-15	3,400	3,600*	3,900*	9,050*	9,600	11,000	17,000	20,000	19,000	19,000
0030115	IR15, N/B off-ramp of the Apex Intch 'Exit 58'	570	640	610	570	480	660	540	760	430	550
0030116	SR604, Las Vegas Bl, .8 mi S of N/B ramps of the Apex Intch 'Exit 58'	1,700	1,600	2,400	1,850	1,800	1,800	2,000	1,800	1,500	1,500
0030117	IR15, N/B on-ramp of the Apex Intch 'Exit 58'	610	620	890	690	640	760	750	640	560	600
0030118	IR215, W/B on-ramp of I-215 Intch to N/B I-15	40,500	41,000	41,000	39,000	41,000	36,000	34,000	39,000	40,000*	38,500
0030119	IR15, S/B off-ramp of the Apex Intch 'Exit 58'	500	460	720	540	520	510	620	580	480	500
0030120	FRCL07, Apex Frontage Rd, .1 mi N of the S/B ramps of Apex Intch 'Exit 58'	2,700	2,500	2,850	2,600	2,500*	2,400*	1,900	1,500	1,700	1,300
0030121	IR215, E/B off-ramp of the Pecos Intch 'Exit 6'	6,500	5,550	6,850	7,700	7,900	7,900	6,600	7,300	6,900	7,300
0030122	IR15, S/B on-ramp of the Apex Intch 'Exit 58'	670	700	660	630	530	680	750	840	540	500
0030123	IR15, N/B off-ramp of the US-93 Intch 'Exit 64'	2,250*	1,950	2,750	2,350	2,100	1,800	2,000	2,200	2,900	3,000
0030125	IR15, N/B on-ramp of the US-93 Intch 'Exit 64'	350	220	260	220	260	220	230	230	810	1,000

* Data Adjusted or Estimated

Date: 04-JUN-13

State of Nevada Department of Transportation

Annual Average Daily Traffic Count Stations

Return

County Name CLARK

Station	Route / Location	2003 AADT	2004 AADT	2005 AADT	2006 AADT	2007 AADT	2008 AADT	2009 AADT	2010 AADT	2011 AADT	2012 AADT
0030126	IR215, E/B off-ramp of the Sunset/McCarran Intch 'Exit 10' to Airport Connector	20,800	22,200	26,100	26,200	27,000	27,000	30,000	25,000	27,000	25,500
0030127	IR15, S/B off-ramp of the US-93 Intch 'Exit 64'	390	240	260	240	260	210	230	250	740	850
0030128	Frehner Rd, 100ft E of Losee Rd	1,200	1,100	1,600	1,550	1,200	790	790	770	680	550
0030129	IR215, Btwn the Sunset/McCarran Intch 'Exit 10' and the Las Vegas Bl Intch 'Exit 11'	166,000	170,000	184,000	189,000	196,000	184,000	181,000*	183,000	182,000*	172,000*
0030130	IR15, S/B on-ramp of the US-93 Intch 'Exit 58'	2,250	1,950	2,800	2,300	2,100	1,800	1,900	2,200	2,800	2,800
0030131	IR215, Btwn the Warm Springs Intch 'Exit 9' and the Sunset/McCarran Intch 'Exit 10'	131,000	133,000	139,000	145,000	150,000	140,000	137,000	136,000	136,000	129,000*
0030132	IR215, E/B off-ramp of the Decatur Intch 'Exit 13'	2,850	2,750	3,400	3,750	4,700	4,700*	6,600	7,100	7,700	7,100
0030133	IR15, N/B off-ramp of the Valley of Fire Intch 'Exit 75'	700	810	1,050	1,250	1,300	1,200	1,100	990	890	900
0030134	Valley of Fire Rd, 4.8 mi S of the Valley of Fire Intch 'Exit 75'	500	550	490	530	540	530	510	410	400	450
0030135	IR15, N/B on-ramp of the Valley of Fire Intch 'Exit 75'	480	570	780	800	1,100	1,000	860	830	730	700
0030136	IR15, S/B off-ramp of the Valley of Fire Intch 'Exit 75'	380	430	510	710	770	790	670	620	540	500
0030137	IR15, S/B on-ramp of the Valley of Fire Intch 'Exit 75'	530	620	730	850	940	930	840	750	700	700
0030138	IR15, N/B off-ramp of the Ute Intch 'Exit 80'	100	70	60	70	70	50	50	50*	40*	40*
0030139	IR15, N/B on-ramp of the Ute Intch 'Exit 80'	130	60	40	60	50	50	50	50*	40*	40*
0030140	IR215, W/B on-ramp of the Decatur Intch 'Exit 13'	3,450	3,200	3,900	4,350	6,400	6,400*	6,300	7,000	7,800	7,100
0030141	IR15, S/B off-ramp of the Ute Intch 'Exit 80'	100	50	40	60	40	30	30	30*	30*	30*
0030142	IR15, S/B on-ramp of the Ute Intch 'Exit 80'	70	60	50	60	50	30	30	30*	30*	30*
0030145	IR15, N/B off-ramp of the Byron Intch 'Exit 84'	30	30	30	40	30	30	30	30*	30*	30*
0030146	IR15, N/B on-ramp of the Byron Intch 'Exit 84'	30	30	40	40	40*	30	30	30*	30*	30*
0030147	Charleston Bl, .1 mi W of I-215		18,200	19,000	20,800	20,000	21,000	21,000	22,000	20,000	18,000
0030148	IR15, S/B off-ramp of the Byron Intch 'Exit 84'	20	30	40	20	20	20	20	20*	20*	20*
0030149	IR15, S/B on-ramp of the Byron Intch 'Exit 84'	20	30	30	20	30	20	20	20*	20*	20*

* Data Adjusted or Estimated

Date: 04-JUN-13

State of Nevada Department of Transportation

Annual Average Daily Traffic Count Stations

Return

County Name CLARK

Station	Route / Location	2003 AADT	2004 AADT	2005 AADT	2006 AADT	2007 AADT	2008 AADT	2009 AADT	2010 AADT	2011 AADT	2012 AADT
0030150	IR15, N/B off-ramp of the Hidden Valley Intch 'Exit 88'	110	110	150	160	130	160	150	100	160	100
0030151	IR15, N/B on-ramp of the Hidden Valley Intch 'Exit 88'	140	100	110	90	90	120	100	80*	70*	70*
0030152	IR215, Btwn the I-15 Intch 'Exit 12B' and the Decatur Intch 'Exit 13'	92,550*	98,500	124,000	138,000	151,000	151,000*	148,000*	162,000	167,000	160,000
0030153	IR15, S/B off-ramp of the Hidden Valley Intch 'Exit 88'	120	90	90	90	90	110	100	80*	70*	70*
0030154	IR15, S/B on-ramp of the Hidden Valley Intch 'Exit 88'	110	110	160	160	140	170	150	100	200	100
0030155	IR215, W/B off-ramp to I-15 S/B	4,600	5,700	5,250	4,850	6,200	6,500	8,000	6,400	6,500	6,900
0030156	IR15, N/B off-ramp of the Moapa Intch 'Exit 90'	750	750	680	650	660	520	460	410	450	450
0030157	Arrowhead Rd, .2 mi N of SR-168 (Glendale-Moapa Rd)	2,750	2,550	2,500	2,450	2,500	2,200	2,000	2,000	1,900	2,100
0030158	SR168, Glendale-Moapa Rd, .2 mi W of the frontage rd at Glendale 'Exit 90'	3,500	2,850	3,650	3,400	3,500	2,700	2,400	2,300	2,300	1,900
0030159	N 5th St, .2 mi N of SR-601(Main St)			5,100*	4,950*	5,200	4,700	3,900	3,100	3,100	3,900
0030160	IR15, S/B on-ramp of the Moapa Intch 'Exit 90'	860	710	730	730	740	610	530	460	620	500
0030161	IR15, N/B off-ramp of the Glendale Intch 'Exit 91'	160	80	40	40	40	30	30	30*	30*	30*
0030162	IR215, E of SR-604 (Las Vegas Bl)	150,400*	152,000*	167,000*	172,000*	181,000*	172,000*	169,000*	168,000*	171,000*	172,000*
0030163	IR15, N/B on-ramp of the Glendale Intch 'Exit 91'	1,200	1,150	1,100	1,050	1,000	880	870	860*	800	800
0030165	Arrowhead Rd, 200ft S of the Glendale Intch 'Exit 91'	1,700	1,350	1,200	1,200	1,200	950	940	910	880	850
0030166	IR15, S/B off-ramp of the Glendale Intch 'Exit 91'	1,150	1,050	1,100	1,100	1,100	940	910	880	870	850
0030167	Revere St, .1 mi N of Ann Rd	7,400	8,350	8,300	7,400	8,200	7,300	6,500	6,400	6,400	6,200
0030168	IR15, N/B off-ramp of the Logandale Intch 'Exit 93'	1,650	1,750	1,800	1,850	1,800	1,700	1,600	1,400	1,400	1,400
0030169	SR169, Logandale Rd, .3 mi S of the N/B ramps of the Logandale Intch 'Exit 93'	4,350	4,450	5,100	4,750	4,700	4,500	4,500	4,000	3,900	3,800
0030170	IR15, N/B on-ramp of the Logandale Intch 'Exit 93'	540	550	710	610	700	620	670	580	580	550
0030171	IR15, S/B off-ramp of the Logandale Intch 'Exit 93'	580	620	770	650	690	660	700	610	630	600

* Data Adjusted or Estimated

Date: 04-JUN-13

State of Nevada Department of Transportation

Annual Average Daily Traffic Count Stations

Return

County Name CLARK

Station	Route / Location	2003 AADT	2004 AADT	2005 AADT	2006 AADT	2007 AADT	2008 AADT	2009 AADT	2010 AADT	2011 AADT	2012 AADT
0030172	IR15, S/B on-ramp of the Logandale Intch 'Exit 93'	1,700	1,750	1,950	1,850	1,800	1,700	1,600	1,500	1,500	1,400
0030174	IR15, S/B on-ramp of the Spring Mountain Intch 'Exit 39'	11,800*	12,500	12,000	13,500	14,000	17,000	17,000*	17,000	17,000*	17,000
0030175	IR15, N/B off-ramp of the Carp-Elgin Intch 'Exit 100'	70	40	50	50	50	40	40	40*	40*	40*
0030176	IR15, N/B on-ramp of the Carp-Elgin Intch 'Exit 100'	90	30	50	40	40	40	40	40*	40*	40*
0030177	US95, N/B off-ramp of the Rancho/Ann Intch 'Exit 90A' to S/B Rancho Dr	2,900	2,900	3,150	2,900	3,000	3,000	3,200	2,700	2,800*	2,800
0030178	IR15, S/B off-ramp of the Carp-Elgin Intch 'Exit 100'	110	60	70	70	60	60	60	60*	50*	50*
0030179	US95, N/B off-ramp of the Rancho/Ann Intch 'Exit 90B' to Ann Rd	15,100*	16,400	18,100	17,800	19,000	20,000	19,000	18,000	19,000*	18,000
0030180	IR15, S/B on-ramp of the Carp-Elgin Intch 'Exit 100'	90*	70	70	50	70	70	70	70*	60*	60*
0030181	IR15, N/B off-ramp of the E Mesa Intch 'Exit 110'	170	150	170	170	170	160	130	140	140	150
0030182	IR15, N/B on-ramp of the E Mesa Intch 'Exit 109'	210	160	180	170	180	170	130	140	140	150
0030183	US95, S/B on-ramp of the Rancho/Ann Intch 'Exit 90B' from Ann Rd	18,100*	18,700	18,800	19,100	20,000*	18,000*	19,000	19,000	19,000*	17,000
0030184	US95, N/B on-ramp of the Rancho/Ann Intch 'Exit 90B' from Ann Rd	5,200	5,800	6,600	6,650	7,000	6,800	6,900	6,500	6,600*	6,600*
0030185	IR15, S/B on-ramp of the E Mesa Intch 'Exit 109'	220	200	220	210	210	230	170	170*	220	200
0030186	IR15, S/B off-ramp of the E Mesa Intch 'Exit 109'	250	170	210	210	200	190	160	160*	240	200
0030187	IR15, N/B off-ramp of the Bunkerville Intch 'Exit 112'	110	110	130	110	120	100	100	100*	90*	90*
0030188	SR170, Bunkerville Rd, .9 mi S of I-15 at the Bunkerville Intch 'Exit 112'	270	260	300	250	260	240	240	150*	190	150
0030189	IR15, N/B on-ramp of the Bunkerville Intch 'Exit 112'	50*	60	60	50	60	50	50	50*	40*	40*
0030190	IR215, E/B on-ramp to I-215 from SR-604 (Las Vegas Bl)	7,300	8,350	7,950	8,650	7,400	8,000	8,400	8,400	8,100	7,600
0030191	IR15, S/B off-ramp of the Bunkerville Intch 'Exit 112'	50	50	70	60	70	60	60	60*	50*	50*
0030192	IR15, S/B on-ramp of the Bunkerville Intch 'Exit 112'	130	110	130	110	120	100*	100	100*	90*	90*

* Data Adjusted or Estimated

Date: 04-JUN-13

State of Nevada Department of Transportation

Annual Average Daily Traffic Count Stations

Return

County Name CLARK

Station	Route / Location	2003 AADT	2004 AADT	2005 AADT	2006 AADT	2007 AADT	2008 AADT	2009 AADT	2010 AADT	2011 AADT	2012 AADT
0030193	Mesquite Rd%, Mesquite Bl, .4 mi W of SR-170 (Bunkerville Rd)	8,500	9,600	11,200	12,100*	13,000	11,000	11,000	9,700	9,900	9,700*
0030195	Mesquite Rd%, Mesquite Bl, .1 mi E of Arrowhead Rd	19,200*	20,000*	23,000*	13,100*	13,000	12,000	11,000	10,000	11,000	10,000*
0030196	US95, S/B off-ramp of the Rancho/Ann Intch 'Exit 90B' to Ann Rd	3,750	4,200	6,000	6,450	6,700	6,600	6,900	7,000	7,100*	6,100
0030197	SR170, Bunkerville Rd, .8 mi S of Mesquite Bl	4,500	3,950	4,500*	4,500*	4,500	4,000	4,000	3,300	3,400	3,300
0030198	Main St, .1 mi N of SR-170 (Bunkerville Rd)	270	330	310	340	400	260	250	210	190	150
0030199	IR15, btwn the Hidden Valley Intch 'Exit 88' and the Moapa Intch 'Exit 90'	18,100	19,300	19,600	20,600	21,000	18,000	18,000	18,000*	19,000	17,500
0030200	SR604, Las Vegas Bl, .1 mi N of the main gate to Nellis Air Force Base	13,800	14,400	17,000	14,100	14,000	15,000	14,000	14,000	13,000	13,000*
0030201	SR604, Las Vegas Bl, 100ft N of Checker Flag Ln	3,600	4,700	4,350	4,150	3,800	3,700	3,700	3,400	3,400	3,300*
0030202	US93, .6 mi N of US-93 / IR-15 Intch 'Exit 64'	2,600	1,650	2,900	2,550	2,100	2,100	2,300	2,100	2,200	2,300*
0030203	Horizon Ridge Pk, .4 mi W of Green Valley Pk	21,100*	23,300	23,300*	17,000	17,000	17,000	17,000	17,000	16,000	16,000
0030204	SR168, Glendale-Moapa Rd, 6.7 mi E of US-93	170	160	150	170	230	210*	210	190	200	200
0030205	SR168, Glendale-Moapa Rd, .1 mi E of the county rd to Moapa	1,150*	1,200	1,450	1,350	1,300	1,200	1,200	1,000	1,000*	1,000
0030206	Lake Mead Bl, .3 mi W of Rampart Rd	19,600*	20,000	19,100	18,900	19,000*	17,000	19,000	18,000	17,000	17,500
0030207	SR169, Moapa Valley Bl, 200ft S of the Park and N of Liston Ave	5,500	5,400	5,850	5,700	5,600	5,400	5,300	4,700	4,600	4,500
0030208	Stewart Av, .2 mi W of Lamb Bl	15,100	17,100	15,100	16,400	16,000	15,000	15,000	15,000	14,000	13,000
0030209	Hillside Dr, .3 mi E of Sandhill Bl		2,000	2,800	3,100	3,200	5,800	5,500	5,600	5,400*	5,100*
0030210	SR169, Moapa Valley Bl, 220ft S of Virginia St in Overton	6,050*	6,400	6,400	6,250	6,000	5,800	5,900	5,500	5,200	4,900
0030211	SR169, Moapa Valley Bl, 50ft N of the rd to the Lost City Museum	1,400	1,550	1,450	1,400	1,400	1,200	1,200	1,100	1,000	1,100
0030213	SR169, Logandale Rd, 25ft S of the rd to the Lost City Museum	1,300	1,500	1,400	1,350	1,300	1,100	1,100	1,100	980	1,000
0030214	SR169, Logandale Rd, .7 mi S of the county rd to Overton Beach	890	1,050	780	870	860	780	700	540	500*	400

* Data Adjusted or Estimated

Date: 04-JUN-13

State of Nevada Department of Transportation

Annual Average Daily Traffic Count Stations

Return

County Name CLARK

Station	Route / Location	2003 AADT	2004 AADT	2005 AADT	2006 AADT	2007 AADT	2008 AADT	2009 AADT	2010 AADT	2011 AADT	2012 AADT
0030215	Valey of Fire Rd, 300ft W of the county rd to Overton Beach	390	400	410	360	360	330	360	250	250	250
0030216	IR215, W/B off-ramp of the Pecos Intch 'Exit 6'	10,600	8,550	11,900	14,100	16,000	15,000	15,000	15,000	16,000	16,500
0030217	Callville Bay Rd, .2 mi NE of SR-147 (Lake Mead Bl)	1,350	1,500	1,550	1,250	1,200	1,300	1,300	1,000	880	650
0030218	Lake Mead Bl, .2 mi N of the rd to Callville Bay	1,450	1,450	1,500	1,600	1,500	1,400	1,400	1,200	1,000	750
0030219	Lake Mead Bl, .2 mi N of SR-564 (Lake Mead Dr) and Boulder Beach Rd	1,900	2,150	2,100	2,150	2,100	1,400	1,900	1,600	1,400	1,100
0030220	Decatur Bl, 200ft S of Pebble St	9,600*	9,650	10,000	13,300	12,000	14,000	10,000	12,000	14,000	12,500
0030223	Boulder Beach Rd, .7 mi N of US-93	2,450	2,800	3,200	3,050	2,300	3,000	2,800	2,800	2,800	2,000
0030224	Boulder Beach Rd, .1 mi N of the Lake Mead Fish Hatchery Rd	1,650	2,050	2,450	2,450	1,700	2,000	1,900	1,800	1,600	1,400
0030225	US93, .25 mi N of Boulder Beach Rd	13,400	14,300	13,000	14,400	14,000	14,000	13,000	14,000	17,000	17,000*
0030226	US93, .2 mi N of the S Jct of Nevada Hw in Boulder City	13,200	14,200	16,000*	14,400*	14,000	15,000	17,000	17,000	20,000	22,500
0030227	Nevada Way, .1 mi S of Fifth St	13,500	13,600	13,900	14,300	14,000	14,000	12,000	10,000	10,000	10,000*
0030228	US93, .2 mi S of Industrial Rd in Boulder City	16,400	17,400	18,700	17,000	17,000	18,000	19,000	18,000	20,000	22,500
0030229	IR15, N/B off-ramp of the Spring Mountain Intch 'Exit 39'	16,900	17,200	17,400	18,200	21,000	24,000	24,000*	26,000	22,000	25,500
0030230	US95, 2.5 mi N of the Railroad Pass Intch	43,000	44,000	45,000	45,000	46,000	43,000	43,000	43,000	42,000	43,000
0030231	SR165, Nelson Rd, .1 mi E of US-95	230	250	280	390	380	340	460	290	340	250
0030232	IR15, N/B off-ramp of the Speedway-Hollywood Intch 'Exit 54'	3,040	4,000	3,900	4,550	4,800	4,200	3,700	3,900	3,600	4,200
0030233	IR15, N/B on-ramp of the Speedway-Hollywood Intch 'Exit 54'	820	860	960	910	980	840	850	830	650	700
0030234	IR15, S/B off-ramp of the Speedway-Hollywood Intch 'Exit 54'	600*	610	780	720	670	560	610	550	480	550
0030236	Cottonwood Cove Rd, 1 mi E of US-95 & .2 mi E of the rd to Searchlight Cemetery	410	350	510	740	820	550	740	500*	300	200
0030237	SR164, Nipton Rd, 1.1 mi W of US-95	880*	990	660	690	740	690	520	600	790	750*

* Data Adjusted or Estimated

Date: 04-JUN-13

State of Nevada Department of Transportation

Annual Average Daily Traffic Count Stations

Return

County Name CLARK

Station	Route / Location	2003 AADT	2004 AADT	2005 AADT	2006 AADT	2007 AADT	2008 AADT	2009 AADT	2010 AADT	2011 AADT	2012 AADT
0030239	IR15, S/B on-ramp of the Speedway-Hollywood Intch 'Exit 54'	2,680*	3,700	3,550	4,250	4,700	4,100	3,400	3,600	3,200	3,700
0030242	US95, at the NV-CA Stateline 1 mi S of SR-163 (Laughlin Hw)	3,400*	3,500	3,400	3,550	3,500	4,400	4,100	3,400	3,100*	2,900
0030243	SR582, Boulder Hw, .2 mi S of SR-564 (Lake Mead Dr)	27,600*	27,300	28,000*	28,100*	27,000	27,000	29,000	25,000	24,000	22,000
0030244	SR564, Lake Mead Dr, 600ft E of SR-582 (Boulder Hw)	33,500	35,500	36,000	35,500	38,000	38,000	38,000	38,000*	37,000	31,500
0030245	SR564, Lake Mead Dr, .2 mi W of SR-582 (Boulder Hw)	38,200*	28,700	29,500	34,000	38,000	38,000*	37,000	37,000	37,000	35,500
0030246	IR215, Btwn the US-95/I-215 Henderson Intch 'Exit 1' and the Gibson Intch 'Exit 2'	64,000*	64,000*	70,000*	98,500*	114,000*	114,000	114,000	108,000*	108,000*	111,000*
0030249	SR562, Sunset Rd, .1 mi W of SR-582 (Boulder Hw)	15,700	18,400	19,600	18,800	18,000	17,000	15,000	13,000	12,000	11,000*
0030250	Sunset Rd, .2 mi E of Green Valley Pk	33,000	33,500	37,000	35,000	34,000	28,000	29,000	28,000	28,000	26,500
0030251	Green Valley Pk, .1 mi S of SR-562 (Sunset Rd)	29,900	30,500	31,000	28,200	32,000	27,000*	25,000	24,000	23,000	21,500
0030255	SR562, Sunset Rd, 500ft E of Las Vegas Bl	20,800*	24,200	25,600	27,000	28,000	26,000	22,000	22,000*	25,000	24,500
0030258	SR582, Boulder Hw, .25 mi N of SR-593 (Tropicana Av)	34,500*	38,500	39,500	39,500	38,000	36,000	36,000	32,000*	32,000*	30,000
0030259	SR593, Tropicana Av, .1 mi W of SR-582 (Boulder Hw)	18,800	19,400	20,300	20,700	19,000	19,000	20,000	19,000	18,000	16,500
0030260	SR593, Tropicana Av, .1 mi E of SR-605 (Paradise Rd)	79,000	80,000	86,000	82,500	83,000	79,000*	79,000	65,000	72,000	70,500*
0030261	Paradise Rd, 400ft S of SR-592 (Flamingo Rd)	41,000	42,500	42,000	44,500	41,000*	43,000	41,000	39,000	40,000	38,000
0030262	SR593, Tropicana Av, .25 mi W of SR-605 (Paradise Rd)	93,500	99,000	108,000	98,500	100,000	92,000	90,000	91,000	96,000	90,000
0030263	Paradise Rd, .2 mi S of SR-593 (Tropicana Av)	35,100*	35,800*	36,000*	36,500*	36,000*	34,000*	34,000*	35,000*	35,000*	34,000*
0030264	Las Vegas Bl, Las Vegas Bl, 1000ft N of Four Seasons Rd N of Russell Rd	35,100*	43,000	51,500	53,500*	50,000	51,000	47,000	47,000	47,000*	48,000*
0030265	Davis Dam Rd, .1 mi N/E of SR-163	360	360*	340*	60*				80*	90*	90
0030266	SR593, Tropicana Av, .1 mi W of Koval Ln	81,300*	94,700	87,500	84,500	86,000*	76,000	73,000	74,000	78,000	74,000

* Data Adjusted or Estimated

Date: 04-JUN-13

State of Nevada Department of Transportation

Annual Average Daily Traffic Count Stations

Return

County Name CLARK

Station	Route / Location	2003 AADT	2004 AADT	2005 AADT	2006 AADT	2007 AADT	2008 AADT	2009 AADT	2010 AADT	2011 AADT	2012 AADT
0030267	SR604, Las Vegas Bl, 400ft N of SR-593 (Tropicana Av)	70,500	66,500	63,000*	66,500*	62,000*	58,000	59,000	58,000*	59,000*	61,000*
0030268	SR604, Las Vegas Bl, .1 mi S of SR-593 (Tropicana Av)	60,000*	62,500	58,000	59,000	55,000	56,000	50,000	49,000	56,000	56,000
0030269	SR593, Tropicana Av, 450ft E of Valley View Bl	59,500	63,500	63,000	62,500	59,000	56,000	50,000	55,000	56,000*	53,500
0030270	Las Vegas Bl, Las Vegas Bl, .1 mi N of SR-592 (Flamingo Rd)	77,000	78,000	69,000	73,000	70,000	65,000	66,000	65,000*	65,000	68,500
0030271	SR582, Boulder Hw, .2 mi N of Flamingo.	30,100	33,000	32,000	33,500*	36,000	33,000	33,000	32,000*	32,000*	28,000
0030272	Lamb Bl, .1 mi N of SR-582 (Boulder Hw)	32,500	36,000	38,000	36,500	37,000*	39,000	38,000	33,000	27,000	30,000
0030273	SR582, Boulder Hw, .2 mi N of the US-95 ramps at 'Exit 69'	38,500	39,000	40,000	40,000	42,000	38,000	37,000	33,000	33,000*	22,500
0030274	SR589, E Sahara Av, .1 mi E of Mojave Rd	40,000	40,000	42,000	43,500	43,000	41,000	40,000	37,000	35,000	29,500
0030275	SR589, E Sahara Av, .1 mi W of SR-606 (Maryland Pk)	50,300*	52,000	54,500	54,000	53,000	52,000	51,000	47,000	45,000	40,500
0030277	Paradise Rd, 300ft S of SR-589 (Sahara Av)	37,100*	36,000	37,500	36,500	34,000	32,000*	34,000	26,000	27,000	24,500
0030278	Paradise Rd, 450ft N of SR-589 (Sahara Av)	17,100*	16,500	17,900	18,200	16,000	15,000	15,000	12,000	12,000	12,000
0030279	SR589, E Sahara Av, 100ft E of SR-604 (Las Vegas Bl)	64,500	67,000	68,500	63,000	62,000*	64,000	64,000	58,000	56,000	51,000*
0030280	Adams Bl, E of Utah St	1,050	1,050	1,050	970	990	1,000	960	1,300	1,000	1,000
0030282	Jones Bl, .1 mi N of Ann Rd	14,100	16,500	18,100	18,600	19,000	20,000	18,000	18,000	17,000	16,000
0030285	Utah St, S of Adams Bl	1,900	1,950	1,800	1,700	1,800	1,700	1,800	1,700	1,700	1,600
0030286	SR589, E Sahara Av, .1 mi W of SR-604 (Las Vegas Bl)	70,500	73,000	79,500	75,500	73,000	74,000	72,000	66,000	68,000	62,000*
0030287	Las Vegas Bl, Las Vegas Bl, .25 mi S of Main St & 200ft N of Cincinnati Av	48,400*	46,500	41,500	45,500*	36,000	35,000	34,000	34,000	33,000	33,000*
0030288	Las Vegas Bl, Las Vegas Bl, 500ft S of Charleston Bl	31,000	31,500	32,500	31,000	28,000	27,000	29,000	25,000*	26,000	25,500
0030289	US95, .4 mi E of Rancho Dr	198,000*	201,000*	201,000*	203,000*	201,000*	212,000*	212,000	154,000*	206,000*	212,000*
0030290	Las Vegas Bl, Las Vegas Bl, .2 mi N of Main St & 150ft S of Oakey Bl	45,000*	37,000	37,500	36,500	32,000	28,000	30,000	27,000	28,000	28,000
0030291	SR599, Rancho Dr, 275ft S of Pinto Ln	30,000*	27,900	29,500	34,000	34,000*	31,000	29,000	28,000	27,000	27,000

* Data Adjusted or Estimated

Date: 04-JUN-13

State of Nevada Department of Transportation

Annual Average Daily Traffic Count Stations

Return

County Name CLARK

Station	Route / Location	2003 AADT	2004 AADT	2005 AADT	2006 AADT	2007 AADT	2008 AADT	2009 AADT	2010 AADT	2011 AADT	2012 AADT
0030292	Jones Bl, Jones Bl, .3 mi N of CL-215	8,400*	8,400*	16,200	16,000	16,000*	17,000	15,000	16,000	16,000	13,500
0030293	Arizona St, E of Nevada Hw	2,550	2,400	2,750	3,100	2,900	2,800	2,900	2,700	2,100	2,600
0030294	Paradise Rd, .6 mi S of SR-562 (Sunset Rd)	12,700	12,700	14,000	14,300	14,000	12,000	11,000	10,000	11,000	10,000
0030295	SR159, Blue Diamond Rd, 300ft E of Rancho Rd	42,200*	39,500	37,000*	37,500*	40,000	39,000	38,000	36,000	37,000	34,000
0030296	Main St, 200ft N of Utah Av	18,100	18,000*	20,500	21,700	20,000	17,000	17,000	13,000	12,000	14,000
0030297	Main St, 250ft N of Clark Av					23,000*	23,000*	24,000	21,000*	21,000*	21,000*
0030298	SR159, Charleston Blvd, 100ft W of 4th St for W/B & 150ft W for E/B	35,500	36,000	39,000	37,500	37,000	34,000	35,000	32,000	33,000	32,000
0030299	Las Vegas Bl, Las Vegas Bl, 150ft N of Bonneville Av	26,700*	26,100	26,500	26,100	25,000	25,000	24,000	21,000*	21,000	20,500
0030300	SR159, Charleston Blvd, 100ft W of S 6th St	35,500	32,500	40,000	39,000	39,000	33,000	36,000	32,000	33,000	31,000
0030302	SR582, Boulder Hw, .1 mi E of Bruce St	14,200	14,400	14,000	13,800	13,000	11,000	11,000	9,000	8,300	8,200
0030303	Tenaya Wy, .1 mi N of Desert Inn Rd	1,200	1,400	1,400	1,650	1,600	1,400	1,400	1,200	1,200	1,000
0030305	George Crockett Rd, E of Bermuda St	2,800*	2,800*	2,050	2,600	2,300	2,100	1,600	1,500	1,800	2,000
0030306	Airport Connector Rd, N/B off-ramp of the Sunset/McCarran Intch 'Exit 10' to Sunset Rd	9,300	8,900	9,750	10,100	10,000	10,000	10,000	10,000	9,000	8,100
0030308	IR215, W/B on-ramp of the Sunset/McCarran Intch 'Exit 10'	26,500	28,200	31,000	32,000	32,000	30,000	33,000	31,000	31,000	32,000
0030309	IR215, W/B off-ramp of I-215 to Las Vegas Bl	8,350	9,750	8,800	9,400	8,000	8,700	8,800	7,100	8,100	7,400
0030312	El Camino Wy, .1 mi E of Buchanan Bl.	2,350	2,300	2,200	2,200	2,100	2,100	2,100	1,900	1,900	1,800
0030313	Las Vegas Bl, Las Vegas Bl, .1 mi N of SR-579 (Bonanza Rd)	18,600	21,600	21,000	20,100	19,000	21,000	22,000	21,000	17,000	16,500*
0030315	Marita Dr, 50ft N of El Camino Wy	550	570	560	450	520	490	510	470	440	500
0030316	Main St, .1 mi N of SR-579 (Bonanza Rd)	14,000	15,200	15,500	16,300	15,000	16,000	16,000	10,000	9,500	9,800
0030317	SR579, Bonanza Rd, 100ft W of the W end of the RxR Overpass	16,500	16,700	17,400	18,100*	19,000	18,000*	11,000	10,000	11,000	11,500
0030318	SR579, Bonanza Rd, 400ft E of MLK Bl	16,600	18,100	17,200	20,100	16,000	14,000	9,100	10,000	11,000*	10,500
0030319	SR579, Bonanza Rd, .2 mi W of MLK Bl	14,700	15,100	15,300	18,100	17,000	15,000*	10,000	10,000	10,000*	8,700
0030321	SR599, Rancho Dr, .1 mi N of SR-579 (Bonanza Rd)	52,600*	56,500	55,500	44,000	47,000*	47,000*	46,000	44,000*	50,000	49,000
0030322	US95, 1.1 mi N of Rancho Dr	186,800*	190,000*	190,000*	192,000*	189,000	201,000	202,000	207,000	197,000*	201,000*

* Data Adjusted or Estimated

Date: 04-JUN-13

State of Nevada Department of Transportation

Annual Average Daily Traffic Count Stations

Return

County Name CLARK

Station	Route / Location	2003 AADT	2004 AADT	2005 AADT	2006 AADT	2007 AADT	2008 AADT	2009 AADT	2010 AADT	2011 AADT	2012 AADT
0030323	US95, .3 mi S of Decatur Bl	191,000	193,500*	191,000*	193,000*	192,000	204,000	197,000	209,000	200,000*	202,000*
0030325	Las Vegas Bl, Las Vegas Bl, 200ft S of the north city limits of Las Vegas, S of Owens Bl	12,900*	14,500	14,300	14,600	14,000	13,000	17,000	14,000*	11,000	12,000*
0030327	Industrial Rd, 300ft E of Yucca St	1,450	1,700	1,750	1,800	1,700	1,700	1,600	1,500	1,700	1,600
0030328	SR604, Las Vegas Bl, 100ft S of SR-147 (Lake Mead Bl)	21,500*	23,100	22,000*	21,300*	21,000	19,000	24,000	16,000	13,000	13,500
0030329	SR147, Lake Mead Bl, 300ft E of SR-604 (Las Vegas Bl)	38,000	41,000	41,000	42,000	40,000	40,000	30,000	32,000	34,000	33,000
0030330	SR604, Las Vegas Bl, .1 mi N of SR-147 (Lake Mead Bl)	25,700	27,900	25,900	25,700	25,000	23,000*	24,000	18,000	16,000	17,000*
0030331	SR147, Lake Mead Bl, 300ft W of SR-604 (Las Vegas Bl)	37,800*	38,000*	48,500	46,500	49,000	50,000	36,000	37,000*	41,000	40,000*
0030334	SR604, Las Vegas Bl, .1 mi N of Pecos Rd	20,200	22,300	22,800	23,900	23,000	21,000	22,000	19,000	17,000	16,500*
0030335	SR604, Las Vegas Bl, .1 mi S of SR-610 (Lamb Bl)	15,600	17,500	17,700	19,000	18,000	17,000	17,000	14,000	14,000	13,000*
0030337	Lamb Bl, .1 mi S of SR-604 (Las Vegas Bl)	13,700*	15,400	15,000	18,300	18,000	17,000	18,000	16,000	15,000	15,000*
0030338	Lamb Bl, 300ft N of SR-147 (Lake Mead Bl)	23,100	24,000	23,900	26,700	25,000	24,000	26,000	23,000	22,000	21,500*
0030339	SR147, Lake Mead Bl, .1 mi W of SR-610 (Lamb Bl)	29,500	29,900	33,500	33,500	35,000	32,000	31,000	28,000	26,000	28,000*
0030341	SR147, Lake Mead Bl, .1 mi E of Mt Hood St	17,100	17,600	19,700	19,200	19,000	18,000	18,000	18,000	17,000	17,000
0030342	Lamb Bl, 1000ft N of Owens Av	27,400	27,900	28,000*	33,500*	31,000	29,000	31,000	30,000*	26,000	25,000*
0030345	Lamb Bl, 100ft N of Sherrill Av	42,000	42,500	44,500	44,500	45,000	41,000	43,000	42,000*	37,000	38,000*
0030346	Lamb Bl, .1 mi N of Sahara Av & 50ft N of Cleveland St	28,000	31,500	33,500	31,500	34,000	32,000	30,000	28,000	25,000	26,000*
0030348	SR589, E Sahara Av, .1 mi E of Rainbow Bl & .2 mi W of Torrey Pines Dr	47,500	51,500	52,000	52,000	50,000	45,000	44,000	42,000	42,000*	38,000
0030349	SR595, Rainbow Bl, .2 mi N of SR-589 (Sahara Av)	62,500	52,000	55,500	57,500	56,000*	52,000	57,000	54,000*	50,000	49,000*
0030350	SR595, Rainbow Bl, 150ft S of Laredo St S of SR-589 (Sahara Av)	51,500*	48,000	53,500	55,500	54,000	50,000	52,000	48,000	47,000	47,000
0030351	SR595, Rainbow Bl, .1 mi N of SR-593 (Tropicana Av)	39,800*	42,500	49,500	48,500*	49,000*	47,000	49,000	46,000	44,000	43,500
0030352	SR593, Tropicana Av, .1 mi E of SR-595 (Rainbow Bl)	44,500	48,500	46,500	44,000	40,000	39,000	35,000	36,000	34,000	34,500

* Data Adjusted or Estimated

Date: 04-JUN-13

State of Nevada Department of Transportation

Annual Average Daily Traffic Count Stations

Return

County Name CLARK

Station	Route / Location	2003 AADT	2004 AADT	2005 AADT	2006 AADT	2007 AADT	2008 AADT	2009 AADT	2010 AADT	2011 AADT	2012 AADT
0030353	Rainbow Bl, .1 mi S of SR-593 (Tropicana Av)			47,500	47,000	47,000	47,000	48,000	45,000	43,000	44,000
0030354	Rainbow Bl, .7 mi N of SR-160 (Pahrump Valley Rd)	9,150*	12,700	13,000*	16,100*	16,000*	16,000*	21,000	21,000	20,000	20,000
0030356	SR159, Blue Diamond Rd, .2 mi W of Durango Dr	33,500	37,500	38,000	40,500	38,000*	36,000	35,000	35,000	35,000	34,000
0030357	Alexander Rd, .3 mi E of Pecos Rd	4,600	5,150	5,400	5,450	6,400*	5,900	5,200	5,100	5,300	4,700
0030358	Charleston Bl, .1 mi N of county rd to Red Rock Canyon	3,650	5,100	4,550	5,300	4,800	4,500	4,800	4,300	4,100	4,400*
0030359	SR159, Blue Diamond Rd, .2 mi N of SR-160 (Pahrump Valley Rd)	1,950	1,950	2,250	2,600	2,000	1,900	2,000	2,200*	2,600	2,400
0030360	SR160, Pahrump Valley Rd, .3 mi N of SR-159 to Blue Diamond	7,450	8,050	8,600	8,850	8,900	8,100	8,800	7,800	8,600	8,700
0030361	SR160, Pahrump Valley Rd, S of SR-159 to Blue Diamond	8,600*	11,000*	9,550	9,750	9,900*	9,900	10,000	8,400	8,900	9,200
0030365	Fairway Dr, Mancha Dr, 50ft E of Mancha Dr	490	490	460	490	500	460	480	440	400	400
0030366	SR599, Rancho Dr, .3 mi S of SR-573 (Craig Rd)	21,700*	24,200	23,100	24,900	25,000	24,000	22,000	21,000	23,000	23,500
0030367	US95, Maine St, .5 mi S of the Snow Mountain Intch 'Exit 95'	7,200	7,950	7,700	7,700	8,500	9,200	9,200	10,000	9,700	9,500
0030368	SR157, Charleston Park Rd, .2 mi W of US-95	3,000	2,850	2,700	2,750	3,200	2,600	3,000	2,900	2,300	2,700
0030371	SR158, Deer Creek Rd, 450ft S of SR-156 (Lee Canyon Rd)	480	440	410	450	500*	400	430	460	370	300
0030372	SR156, Lee Canyon Rd, 2 mi W of SR-158 to the Deer Creek Camp Area	500	510	340	550	750	580	580	600*	440	450
0030373	SR156, Lee Canyon Rd, .6 mi W of US-95	520	490	350	470	640	490	550	500	510	500
0030374	US95, 5.9 mi N of SR-156 to Lee Canyon	5,100*	5,500	5,450	5,550	6,000	6,400	6,700	7,000	6,900	6,800
0030375	US95, Maine St, .1 mi N of mp 129 and 9.25 mi N of Indian Springs	3,550	3,900	3,900	3,650	4,000	3,600	3,800	3,600	3,300*	3,300
0030377	Eastern Av, 250ft S of Ferguson Av .3 mi N of Carey Av	16,400	17,400	17,300	18,400	18,000	20,000	20,000	16,000	15,000	14,000
0030378	IR15, 1 mi N of the Craig Intch 'Exit 48'	25,800	27,700	30,000*	35,000*	36,000	34,000	31,000	38,000	38,000	43,000
0030379	IR15, S/B off-ramp of the Craig Intch 'Exit 48'	1,600	2,400	3,950	2,750	2,900	2,900*	2,900	1,800	1,700	1,800
0030380	SR573, Craig Rd, 300ft W of the Craig Intch 'Exit 48'	49,000	49,000*	54,000	57,500	56,000	53,000*	56,000	61,000	62,000	61,500

* Data Adjusted or Estimated

Date: 04-JUN-13

State of Nevada Department of Transportation

Annual Average Daily Traffic Count Stations

Return

County Name CLARK

Station	Route / Location	2003 AADT	2004 AADT	2005 AADT	2006 AADT	2007 AADT	2008 AADT	2009 AADT	2010 AADT	2011 AADT	2012 AADT
0030381	IR15, S/B on-ramp of the Craig Intch 'Exit 48' from E/B Craig Rd	12,600	11,200*	13,400	14,100	14,000	14,000*	14,000	15,000	16,000	16,000
0030382	IR15, N/B off-ramp of the Craig Intch 'Exit 48'	22,100	24,400	25,700	24,600	24,000	23,000*	23,000	24,000	26,000	26,000
0030383	IR15, N/B on ramp of the Craig Intch 'Exit 48'	2,650	2,700	4,400	3,500	3,300	3,300*	3,300	2,200	2,200	2,400
0030384	Airport Connector Rd, W/B on-ramp of the Sunset/McCarran Intch 'Exit10' from Sunset Rd	6,650	6,250	6,900	6,850	7,100	7,300	7,700	8,300	7,200	7,000
0030385	SR573, Craig Rd, 300ft E of the Craig Intch 'Exit 48'	47,400*	59,500	57,500	60,500	52,000	50,000*	49,000	48,000	48,000	49,000
0030387	IR15, 1. mi N of the Cheyenne Intch 'Exit 46'	66,600	67,000	73,500	75,500	75,000	72,000*	69,000	78,000	83,000	88,500
0030388	IR15, S/B off-ramp of the Cheyenne Intch 'Exit 46'	2,750	3,400	3,400	3,500	3,400	2,900	2,900	2,700	2,700	2,900
0030389	SR574, Cheyenne Av, 350ft E of Losee Rd	62,000	65,000	64,000	68,000	64,000	72,000	65,000	61,000*	55,000	54,500
0030390	IR15, S/B on-ramp of the Cheyenne Intch 'Exit 46'	23,400	24,800	24,200	22,200	22,000	23,000	22,000	19,000	22,000	22,500
0030391	IR15, N/B off-ramp of the Cheyenne Intch 'Exit 46'	24,800	26,200	28,500	27,500	27,000	28,000	28,000	20,000	22,000	22,500
0030392	SR574, Cheyenne Av, 75ft W of SR-607 (Civic Center Dr)	48,800	51,000	49,000	51,500	49,000	53,000	48,000	46,000	47,000	46,000
0030393	Hidden Well Rd, E of Bermuda Rd	3,350	3,350*	4,100	4,600	6,900	6,900	5,900	5,700	6,100	5,900
0030394	IR15, N/B on-ramp of the Cheyenne Intch 'Exit 46'	2,800	3,600	3,350	3,250	3,200	3,200	3,200	3,300	3,300	3,500
0030395	Las Vegas Bl, Las Vegas Bl, .1 mi S of Sahara Av			41,000*	46,500*	40,000	40,000	40,000	38,000	38,000*	37,000*
0030396	US95, S/B on-ramp of the US-95/Rancho Intch 'Exit 77'	14,600	13,600	14,000*	14,000*	12,000*	7,200	8,400	7,400	7,400	7,200
0030397	US95, N/B off-ramp of the US-95/Rancho Intch 'Exit 77'	14,800	14,300	14,000*	14,000*	12,000	15,000	15,000	14,000	13,000	14,500
0030398	US95, N/B on-ramp of the US-95/Rancho Intch 'Exit 77'	9,300	8,750	8,800*	8,800*	8,700*	9,300*	9,700	8,000	8,200	8,400
0030399	US95, S/B off-ramp of the US-95/Rancho Intch 'Exit 77'	8,900	8,000	8,000*	8,000*	7,900	8,600	9,300	8,200	8,400	8,400
0030400	IR215, E/B off-ramp of the Warm Springs/McCarran Intch 'Exit 9' to Warm Springs Rd	13,700	13,400	13,700	13,400	13,000	13,000	12,000	12,000	11,000	13,500
0030402	SR599, Rancho Dr, 100ft N of W Mesquite Av	40,000*	38,000*	39,000*	44,500*	47,000*	43,000*	37,000	34,000	34,000*	31,500
0030403	SR592, Flamingo Rd, 500ft W of Spencer St	55,600	56,500	58,000	56,500	56,000	55,000	51,000	47,000	47,000	46,500
0030404	SR592, Flamingo Rd, 400ft E of Pecos Bl	49,000	53,000	53,000	53,500	51,000*	47,000	43,000	43,000*	44,000*	41,000*

* Data Adjusted or Estimated

Date: 04-JUN-13

State of Nevada Department of Transportation

Annual Average Daily Traffic Count Stations

Return

County Name CLARK

Station	Route / Location	2003 AADT	2004 AADT	2005 AADT	2006 AADT	2007 AADT	2008 AADT	2009 AADT	2010 AADT	2011 AADT	2012 AADT
0030405	SR592, Flamingo Rd, 300ft E of Mountain Vista St	29,600	30,500	30,000*	33,500*	33,000	33,000	30,000	30,000*	31,000	29,500
0030406	SR573, Craig Rd, .2 mi E of SR-599 (Rancho Rd)	25,800	27,400	27,400	28,100	29,000	31,000	30,000	29,000	31,000	28,500
0030407	SR573, Craig Rd, btwn Nellis Bl & Salmon Dr	28,500	30,000	22,600	21,400	20,000	18,000	19,000	21,000	22,000	21,500*
0030408	US95, from I-15 S/B off-ramp to MLK Bl	9,700	6,400*	7,000*	12,200*	12,000*	9,000*	8,000	8,000*	8,100*	8,800*
0030409	US95, from MLK Bl to S/B US-95	4,650	5,500	5,900	8,600	8,400	6,100	6,500	5,600	5,800	6,500
0030410	SR582, Boulder Hw, btwn SR-589 (Sahara Av) & St Louis Av	27,100	27,600	28,600	28,600	29,000	26,000	26,000	23,000	23,000*	22,000*
0030412	IR15, N/B off-ramp of the 'D' St/Washington Intch 'Exit 44'	6,800	7,550	7,500	8,150	8,800	7,200	7,200	3,800	5,000	5,200
0030414	Hualapai Wy, 150ft N of Ann Rd	180	140	130	90	170	160	130	170	180	150
0030416	SR578, Washington Av, 150ft E of the N/B ramps of I-15	21,300	21,800	23,000	23,600	24,000	21,000	16,000	15,000	16,000	15,500
0030417	IR15, N/B on-ramp of 'D' St/Washington Intch 'Exit 44'	2,400	2,550	2,500	2,700	2,600	2,500	2,500	2,100	2,400	2,600
0030418	Town Center Dr, .2 mi N of Alta Dr	18,900*	20,500	22,000	21,300	22,000	22,000	23,000	19,000	19,000	16,500
0030419	IR15, S/B off-ramp of the 'D' St/Washington Intch 'Exit 44'	2,300	2,200	2,100	2,000	1,800	1,700	1,700	1,800	2,000	2,100
0030420	El Capitan Wy, 100ft N of Alexander Rd	1,500	1,650	1,400	1,600	1,600	1,500	1,500	1,500	1,500	1,500
0030421	Buffalo Dr, .2 mi N of Oleta Av (N of SR-160)	440	250	130	140*	8,700*	8,700	7,800	7,800	7,200	7,300
0030422	Rainbow Bl, .3 mi N of Ann Rd	4,300*	3,550	3,750	3,750	4,200	4,100	4,200	4,100	4,100	3,700
0030423	IR15, S/B on-ramp of the 'D' St/Washington Intch 'Exit 44'	7,300	8,000	7,950	9,000	9,700	8,800	8,800	3,200	3,800	4,200
0030424	IR15, N of the D St/Washington Intch 'Exit 43-44'	139,000	151,000	152,000	152,000	152,000	147,000*	145,000	156,000*	153,000*	155,000*
0030425	IR15, N/B off-ramp of the Lake Mead Intch 'Exit 45'	13,200*	14,100	14,700	13,900	13,000	14,000	14,000	13,000	16,000	17,000
0030426	SR147, Lake Mead Bl, One-Way E/B section E of the I-15 Lake Mead Intch 'Exit 45'	24,700	26,600	27,400	26,400	27,000	26,000*	25,000	24,000*	22,000*	21,000*
0030430	IR15, N/B on-ramp of the Lake Mead Intch 'Exit 45'	2,350	2,650	2,650	2,800	3,000	2,800	2,800	2,700	2,900	3,300
0030431	IR15, S/B on-ramp of the Lake Mead Intch 'Exit 45' from W/B Lake Mead	15,300	16,000	16,600	16,100	16,000	16,000	16,000	11,000	12,000	13,500
0030432	IR15, S/B off-ramp of the Lake Mead Intch 'Exit 45'	1,900	2,100	2,050	2,000	1,900	1,700	1,700	1,700	2,200	2,500

* Data Adjusted or Estimated

Date: 04-JUN-13

State of Nevada Department of Transportation

Annual Average Daily Traffic Count Stations

Return

County Name CLARK

Station	Route / Location	2003 AADT	2004 AADT	2005 AADT	2006 AADT	2007 AADT	2008 AADT	2009 AADT	2010 AADT	2011 AADT	2012 AADT
0030433	IR15, S/B on-ramp of the Lake Mead Intch 'Exit 45' from E/B Lake Mead Bl	7,000	8,700	8,050	8,800	9,100	9,000	9,000	5,500	5,600*	5,700
0030435	IR15, S of the W Mesquite Intch 'Exit 120'	15,900	16,300	17,500	17,900	19,000	17,000	17,000	17,000	17,000	18,000*
0030436	IR15, N/B off-ramp of the W Mesquite Intch 'Exit 120'	2,000	1,950	2,250	2,000	2,300	2,000	2,000	1,800	1,700	2,300
0030437	IR15, N/B on-ramp of the W Mesquite Intch 'Exit 120'	1,700	1,850	2,050	2,450	2,400	2,100*	1,900	1,800	1,800	2,100
0030438	IR215, E/B on-ramp of the Warm Springs/McCarran Intch 'Exit 9' from Warm Springs Rd	3,050	3,000	3,250	3,500	3,900	3,700	3,500	3,600	3,200	3,000
0030439	IR15, S/B off-ramp of the W Mesquite Intch 'Exit 120'	1,780*	2,150	2,350	2,750	2,800	2,300	2,100	2,000	2,100	2,000
0030440	IR15, S/B on-ramp of the W Mesquite Intch 'Exit 120'	1,600	1,500	1,550	1,450	1,800	1,500*	1,600	1,300	1,400	1,400*
0030441	IR15, N of the W Mesquite Intch 'Exit 120' at mp 121	16,100	16,900	18,200	19,900	21,000	19,000*	17,000	17,000	18,000	18,000*
0030442	IR15, N/B off-ramp of the E Mesquite Intch 'Exit 122'	1,750	1,700	1,850	2,400	2,300	1,700	1,700	1,700	1,700	2,000
0030443	Sandhill Rd, 100ft W of the N/B ramps of the E Mesquite Intch 'Exit 122'	20,800	21,000*	20,200	25,000*	26,000*	18,000	18,000	17,000	17,000	19,000
0030444	IR15, N/B on-ramp of the E Mesquite Intch 'Exit 122'	3,950	4,150	4,700	4,450	4,600	3,800	3,700	3,800	3,600	3,800
0030445	IR215, W/B off-ramp of the Warm Springs Intch 'Exit 9' to Warm Springs Rd	3,000*	2,800	3,100	3,200	3,400	3,600	3,500	3,900	3,500	3,600
0030446	IR15, S/B off-ramp of the E Mesquite Intch 'Exit 122'	4,200	4,500	5,150	4,250	4,400	3,700	3,700	3,600	3,700	3,600
0030447	IR15, S/B on-ramp of the E Mesquite Intch 'Exit 122'	2,200	2,350	2,500	3,050	2,900	2,300	2,200	2,200	2,300	2,200
0030449	US95, S/B off-ramp of the Decatur Intch 'Exit 79' to N/B Decatur Bl	10,900*	8,800*	7,700	7,700	6,300	6,300	5,100	6,600	6,200	6,800
0030450	US95, S/B on-ramp of the Decatur Intch 'Exit 79'	10,000*	10,800	10,800*	10,800*	11,000	11,000	9,800	11,000	11,000	11,500
0030451	US95, N/B off-ramp of the Decatur Intch 'Exit 79'	9,900*	9,400	9,150	9,200	9,300	9,700	9,400	11,000	10,000	11,500
0030452	US95, N/B on-ramp of the Decatur Intch 'Exit 79'	10,000*	8,800	8,850	8,900	10,000	10,000*	8,800	9,000	9,400	10,500
0030453	IR15, 1.3 mi S of the I-215 Intch 'Exit 34'	78,500*	91,500	96,000	105,000	135,000*	130,000*	133,000	139,000*	133,000*	139,000*
0030454	Nevada Way, 200ft S of Park St	4,000	3,850	4,250	3,900	3,900	3,200	2,900	2,100	2,000	2,200
0030455	Nevada Way, .4 mi N of US-93 (Truck Route)	4,650	4,800	4,800	4,500	4,500	3,900	3,900	3,800*	3,800*	3,300*

* Data Adjusted or Estimated

Date: 04-JUN-13

State of Nevada Department of Transportation

Annual Average Daily Traffic Count Stations

Return

County Name CLARK

Station	Route / Location	2003 AADT	2004 AADT	2005 AADT	2006 AADT	2007 AADT	2008 AADT	2009 AADT	2010 AADT	2011 AADT	2012 AADT
0030456	Buchanan Bl, 300ft S of US-93 (Nevada Hw)	8,450	8,250	8,150	8,200	7,600	7,400	7,300	7,400	6,500	6,600
0030458	Adams Bl, 150ft E of Buchanan Bl	9,750*	9,850	9,600	9,850	9,900	9,400	9,400	9,400	9,000	10,500
0030459	Adams Bl, 300ft E of Av 'G'	5,550	5,750	6,300	5,650	5,700	5,400	5,400	5,600	5,200	5,900
0030460	Adams Bl, 300ft W of Utah St	3,900	3,800	3,800	3,550	3,900	3,800	3,600	3,800	3,500	4,200
0030461	Utah St, 150ft S of Av 'I'	3,600	3,650	3,600	3,700	3,600	3,500	3,500	3,200*	3,400	2,900
0030462	Utah St, 150ft N of Av 'I'	2,000	2,000	2,050	2,150	2,200	2,100	2,100	1,800	1,700	2,000
0030463	Park St, 300ft E of Nevada Hw	360	360	550	390	400*	350	350	340	350*	350*
0030464	SR582, Boulder Hw, .1 mi S of Major Av	26,300	28,400	29,700	28,700	28,000	28,000	28,000	27,000	26,000	25,000
0030466	Lake Mountain Dr, N of Valencia Dr	1,600	1,650	1,550	1,650	1,600	1,500	1,400	1,500	1,300	1,400
0030467	SR582, Boulder Hw, .1 mi S of SR-562 (Sunset Rd)	36,000	31,000	33,000	30,500	28,000	27,000	27,000	24,000	21,000	23,500
0030468	SR564, Lake Mead Dr, .1 mi E of Van Wagenen Dr	28,200*	35,500	33,000	37,000	43,000	42,000*	42,000	42,000	42,000	38,500
0030469	SR564, Lake Mead Dr, btwn Ivy St & Burkholder St	27,200	28,800	28,800	29,900	33,000	31,000	30,000	30,000*	28,000	27,500*
0030470	SR564, Lake Mead Dr, .1 mi E of Ash St	23,700*	23,300	22,900	24,600	28,000	26,000	25,000	25,000*	24,000	19,500
0030471	SR564, Lake Mead Dr, .1 mi W of Mohawk Dr	16,200	17,100	17,300	18,800	21,000	20,000	19,000	19,000*	17,000*	19,000
0030472	Water St, 25ft S of Brown St	6,750	7,550	7,500	6,600	6,700	6,400*	6,300	5,600	5,400	5,000
0030473	Water St, 200ft S of Victory St	10,900	10,500	10,400	9,800	9,500	9,700	9,800	9,400	9,000	8,300
0030474	Water St, 200ft S of Pacific Av	8,250*	6,950	7,300*	6,850*	6,600	6,800	6,800	7,100	6,300	5,400
0030475	Water St, 200ft N of Ocean Av	4,600*	3,850	3,350	3,250*	3,100	3,100	3,000	2,700	2,800	2,400
0030477	Major Av, 100ft N of Federal St	4,700*	4,750	4,600	4,150	4,200	4,100	3,900	3,500	4,000	3,400
0030479	Pacific Av, 100ft S of Colorado St	2,350	2,400	2,200	2,250	2,100	2,000	1,600	1,900	2,000	2,000*
0030480	Pacific Av, 400ft N of Atlantic Av	5,350	5,650	5,550	4,950	4,600	4,500	4,300	4,300	4,200	3,900
0030482	Pacific Av, 200ft N of Country Club Dr	7,550	8,400	8,550	7,250	6,800	6,700	6,400	6,700	6,500	6,200
0030483	Horizon Dr, 400ft W of Greenway Rd	21,600	24,300	23,800	23,800	24,000	23,000	22,000	22,000	22,000	20,000
0030484	Cimarron Rd, .1 mi N of SR-589 (Sahara Av)	7,950	8,450	8,250	8,450	8,200*	7,100	6,800	6,100	6,300	5,300
0030487	Pueblo Pl, 100ft S of Warm Springs Rd	160*	1,550	2,000	1,900	1,400	1,700	1,500	1,700	1,800	1,800*
0030488	Pueblo Pl, 100ft S of Aztec Ln	560*	270	500	480	470	530	480	540	650	600
0030491	SR574, Cheyenne Av, .1 mi E of SR-599 (Rancho Rd)	30,500	28,400	27,100	30,500	28,000	28,000	27,000	26,000	27,000*	28,500
0030492	SR574, Cheyenne Av, .4 mi W of MLK Bl	34,500*	35,500	35,000	36,500	34,000	34,000	32,000	31,000	32,000	33,500

* Data Adjusted or Estimated

Date: 04-JUN-13

State of Nevada Department of Transportation

Annual Average Daily Traffic Count Stations

Return

County Name CLARK

Station	Route / Location	2003 AADT	2004 AADT	2005 AADT	2006 AADT	2007 AADT	2008 AADT	2009 AADT	2010 AADT	2011 AADT	2012 AADT
0030496	SR574, Cheyenne Av, .1 mi E of Pecos Rd	21,300	21,900	20,600	22,000	22,000	21,000	20,000	20,000*	21,000	20,000*
0030497	Commerce St, .2 mi N of Carey Av	7,000	7,550	8,700	9,700	10,000*	9,800*	7,100	7,100	7,100	6,600
0030498	Gowan Rd, 300ft W of Buffalo Dr	5,000*	6,100	5,900	5,850	6,000	5,400	5,300	5,000	4,800	5,300
0030503	Carey Av, .2 mi W of SR-607 (Civic Center Dr)	14,800	15,200	16,600	17,000	16,000	14,000	17,000	12,000	11,000	10,000
0030505	SR147, Lake Mead Bl, .2 mi E of Civic Center Dr & 50ft E of Daley St	39,500	44,000	43,000	44,000	42,000	39,000	32,000	36,000	36,000	35,000*
0030506	SR147, Lake Mead Bl, .1 mi E of Nellis Bl	28,900*	30,500	32,000	32,000	32,000*	30,000	30,000	30,000	28,000	27,500*
0030509	Carey Av, .4 mi E of Nellis Bl	3,350	3,400*	4,050	4,200	3,900	3,600	4,400	4,400	3,700	3,700
0030511	Vegas Dr, .1 mi W of MLK Bl	12,700*	11,700	12,400	15,300	15,000	13,000	12,000	11,000	12,000	10,000
0030512	Owens Av, .1 mi E of MLK Bl	16,200*	13,900	15,000*	15,600*	16,000	14,000	15,000	14,000	13,000	12,000
0030514	Owens Av, 100ft E of SR-601 (Main St)	10,400*	10,900	11,000*	10,900*	11,000	11,000	12,000	11,000*	10,000	9,500
0030516	Los Feliz St, .1 mi S of SR-147 (Lake Mead Bl)	1,950	2,000	1,850	1,950	1,900	1,900	1,900	1,900	2,000	1,800
0030517	SR578, Washington Av, .1 mi W of SR-604 (Las Vegas Bl)	15,500	17,100	17,800	18,000	18,000	16,000	11,000	12,000	13,000	12,500
0030519	Washington Av, .2 mi E of Bruce St	14,900	15,800	16,600	17,000	17,000	15,000	12,000	12,000	12,000	12,000
0030521	E Bonanza Rd, 150ft E of 19th St	18,400*	18,400*	20,000	19,700	19,000	15,000	15,000	14,000	14,000	14,500
0030522	E Bonanza Rd, 150ft W of Mojave Rd	25,900	29,000*	28,600	29,100	28,000	26,000	26,000	25,000	25,000*	23,000
0030523	E Bonanza Rd, .2 mi E of Lamb Bl	23,800	25,800	25,200	24,900	26,000	24,000	22,000	23,000	23,000	22,000*
0030524	Stewart Av, 200ft E of SR-601 (Main St)	8,750	9,950	10,000	10,300	9,400	8,900	9,800	8,500	8,600*	8,000
0030525	Mojave Rd, .2 mi N of SR-159 (Charleston Bl)	8,050	8,650	8,700	10,100	9,800*	8,000	7,700	7,500	7,100	6,200
0030526	Marina Dr, 150ft W of Ville Dr	210	230	230	260	220	220	260	240	240	350
0030528	Stewart Av, 150ft W of 10th St	7,700	8,600	8,300	8,050*	7,900	7,400	8,000	6,200	5,600	5,600
0030529	Evans Av, .2 mi E of Civic Center Dr	4,500	5,100	5,200	5,250	5,300*	3,500	3,500	4,800	4,800	4,700*
0030532	Ogden Av, 100ft E of 4th St	9,000	8,900	10,300	10,000*	7,200	7,300	7,900	7,600	7,700	8,400
0030535	IR215, W/B on-ramp of the McCarran/Warm Springs Intch 'Exit 9' from E/B Warm Springs Rd	3,450	3,300	3,500	3,950	3,900	3,500	3,200	3,300	3,100	3,100
0030536	US95, S/B on-ramp of the Centennial Intch 'Exit 91' from CL-215			12,100	14,800	16,000	15,000	17,000	16,000	15,000	16,500
0030537	Carson Av, btwn 4th St & SR-604 (Las Vegas Bl)	8,100	7,800	8,050	8,000*	7,000	6,800	6,700	5,800	6,200	6,300

* Data Adjusted or Estimated

Date: 04-JUN-13

State of Nevada Department of Transportation

Annual Average Daily Traffic Count Stations

Return

County Name CLARK

Station	Route / Location	2003 AADT	2004 AADT	2005 AADT	2006 AADT	2007 AADT	2008 AADT	2009 AADT	2010 AADT	2011 AADT	2012 AADT
0030538	Carson Av, btwn 8th St & 9th St	3,700*	3,200	3,600	3,450	4,800	3,300	2,900	2,500	2,300	1,700
0030539	Bridger Av, btwn SR-601(Main St) & First St	7,850	7,900	8,050	8,050*	7,200	6,900*	7,300	5,800	5,300	5,900
0030540	Ingram St, in Overton at the RxR tracks	50		50*	70*	50	70	60*	60*	60*	60*
0030541	Bridger Av, btwn 3rd St & 4th St	10,000	9,850	9,700	9,350	7,500	7,200	7,900	7,500	6,700	6,500
0030543	Bridger Av, btwn 6th St & 7th St	3,650*	3,900	3,900*	4,350*	4,200	3,600	3,600	3,400*	2,900	3,000
0030544	Bonneville Av, btwn SR-601 (Main St) & First St	7,100	8,200	9,200	9,500*	10,000	7,900	7,400	7,800	7,400*	7,300*
0030545	Robindale Rd, 300ft E of Pecos Rd	5,750	5,750	5,550	5,700	5,800	5,000	5,000	4,400	4,600	4,400
0030546	Colorado St, 50ft W of Nevada Hw	1,250	1,250	1,200	1,400	1,400	1,300	1,300	1,300	1,200	1,400
0030547	Bonneville Av, btwn SR-604 (Las Vegas Bl) & 6th St	4,850	5,950	6,350	6,600*	6,600	4,700	4,300	4,100	3,700	3,400
0030548	Whitmore St, in Overton at the RxR tracks	470		480	440	450*	430*	430*	450*	450*	400
0030552	SR159, Charleston Blvd, 300ft E of Torrey Pines Dr	42,500	38,500	37,000	38,000	40,000	37,000	35,000	33,000	32,000	32,500
0030553	SR159, Charleston Bl, .1 mi W of Mohawk St	42,600*	42,000	40,000	38,500	40,000	37,000	37,000	37,000	35,000	31,500
0030556	SR159, Charleston Blvd, .1 mi W of Sandhill Rd	29,700*	32,000	34,000	37,500	34,000	33,000	33,000	31,000	29,000	31,000
0030557	SR159, Charleston Blvd, 200ft E of SR-610 (Lamb Bl)	48,000	54,500	57,000	56,500*	56,000	54,000	55,000	54,000	55,000	54,000*
0030558	W Oakey Bl, .1 mi W of SR-599 (Rancho Rd)	11,100	13,400	14,800	16,000	14,000	13,000	13,000	8,100	9,000	6,900
0030559	W Oakey Bl, .1 mi E of SR-599 (Rancho Rd)	12,600*	13,400	15,000	15,800	14,000	13,000	13,000	8,400	8,500*	8,200
0030560	Wyoming Av, 500ft W of Industrial Rd	21,000*	16,000	19,200	17,800	17,000	15,000	14,000	11,000	12,000	12,000
0030561	Donovan Wy, N of SR-573 (Craig Rd)		4,000	5,200	4,650	3,100	1,500	1,500	1,600	1,800	1,600
0030562	SR589, E Sahara Av, btwn Westwind Rd & Lindell Rd	53,900*	58,000	61,000	57,500	54,000	49,000	48,000	45,000	40,000	39,500
0030563	SR589, E Sahara Av, .1 mi E of the Boulder Hw	23,300	25,200	27,200	27,300	28,000	25,000	25,000	24,000	22,000	21,500
0030564	SR589, E Sahara Av, .1 mi E of SR-610 (Lamb Bl)	25,500	29,000	29,500	30,500	29,000	29,000	28,000	27,000	25,000	23,000
0030565	Desert Inn Rd, .1 mi W of Paradise Rd	43,100*	43,000*	46,000	47,000	44,000	40,000	38,000	38,000	35,000	37,500
0030566	Desert Inn Rd, .1 mi E of Paradise Rd	38,100*	38,000*	42,000	41,000	37,000	38,000	36,000	36,000*	35,000*	35,000
0030567	Desert Inn Rd, .1 mi E of Maryland Pk	42,500	45,000	49,000	46,500	45,000*	40,000	37,000	37,000	34,000	34,500
0030569	Desert Inn Rd, .2 mi W of Sandhill Rd & 25ft E of Brentwood St	38,200	39,500	40,000	37,500*	40,000	37,000	37,000	35,000	35,000*	34,000

* Data Adjusted or Estimated

Date: 04-JUN-13

State of Nevada Department of Transportation

Annual Average Daily Traffic Count Stations

Return

County Name CLARK

Station	Route / Location	2003 AADT	2004 AADT	2005 AADT	2006 AADT	2007 AADT	2008 AADT	2009 AADT	2010 AADT	2011 AADT	2012 AADT
0030570	Spring Mountain Rd, 350ft E of Arville St	39,200	40,000	43,500	44,000	44,000	41,000	40,000	39,000	38,000	39,000
0030574	SR592, Flamingo Rd, .1 mi E of Decatur Bl				64,000*	65,000*	64,000*	64,000*	63,000*	64,000*	63,000*
0030575	SR592, Flamingo Rd, 200ft E of Hotel Rio Dr	89,000	99,000	89,000	89,500	87,000	80,000	72,000	65,000	62,000	61,000*
0030576	SR592, Flamingo Rd, 800ft E of Koval Ln	71,000*	73,000	66,500	64,500	63,000	63,000	58,000	51,000	57,000	54,000
0030577	SR592, Flamingo Rd, 350ft E of Palos Verdes St	64,500	68,500	62,500	61,000	61,000	60,000	57,000	49,000	52,000	49,500
0030578	SR592, Flamingo Rd, 400ft W of Pecos Bl	51,500	54,500	55,000*	53,500*	54,000	50,000	48,000	45,000	46,000	40,500
0030579	SR593, Tropicana Av, 300ft W of Maryland Pk	59,000	64,000	62,000	64,500	62,000	58,000*	59,000	52,000	54,000	50,500
0030581	SR593, Tropicana Av, 200ft W of McLeod Dr	52,500	55,500	55,500	55,000	50,000	47,000	49,000	48,000	45,000	45,500
0030582	SR593, Tropicana Av, 300ft W of the S/B off-ramp of US-95	63,100*	59,000	59,500	58,500	53,000*	53,000	53,000	52,000	50,000	46,500
0030583	SR593, Tropicana Av, .1 mi E of the N/B off-ramp of US-95	42,000*	44,000	45,000	45,500*	42,000	42,000	41,000	40,000	38,000	36,000
0030584	SR593, Tropicana Av, .1 mi E of Mountain Vista St	32,500*	35,500	35,500	36,500	33,000	32,000	32,000	31,000	29,000	28,500
0030585	Russell Rd, .1 mi W of Maryland Pk	29,500	33,000	32,500	33,500	32,000	30,000	28,000	28,000	26,000	25,500
0030586	Russell Rd, 300ft E of Loading Strip	25,400	26,100	26,000*	26,100*	26,000*	25,000	22,000	21,000	22,000	21,500
0030587	Russell Rd, 500ft E of Topaz St (20ft E of Horeshoe Dr)	19,400*	20,600	21,400	21,500	21,000	20,000	17,000	18,000	16,000	15,500
0030588	Russell Rd, 50ft W of Palm Av	21,400	21,300	22,700	23,300	22,000	22,000	19,000	20,000	18,000	18,000
0030590	SR596, Jones Bl, 200ft N of Evergreen Av	35,000	30,500	29,500	28,300	21,000	26,000	30,000	22,000	25,000	25,000*
0030592	SR596, Jones Bl, .1 mi N of US-95 (Las Vegas Ex)	37,500	35,000	34,000*	28,500*	21,000*	29,000	27,000	28,000	28,000	24,500
0030593	SR596, Jones Bl, .1 mi S of Vegas Dr	27,900	28,000*	27,300	23,700	22,000	23,000	24,000	22,000	21,000	20,000*
0030595	Jones Bl, .1 mi S of Gowan Rd	10,500	11,200	11,500	11,000	11,000	10,000	9,700	9,000	8,700	7,900
0030596	Decatur Bl, .2 mi N of Tropicana Av	32,500	35,500	37,000	39,000*	36,000	31,000	36,000	35,000	36,000	34,500
0030597	Decatur Bl, 250ft N of SR-592 (Flamingo Rd)	38,000	41,000	41,000*	42,000*	41,000	39,000	39,000	36,000	35,000	34,000
0030598	Decatur Bl, 500ft N of Spring Mountain Rd	41,500	44,500	44,500	45,500	43,000	42,000	41,000	39,000	37,000	37,500
0030599	Magnasite Av, in Overton at the RxR tracks	70		40	70	60	80	70*	60*	60*	60*
0030600	Decatur Bl, .2 mi N of SR-589 (Sahara Av)	45,000*	49,000	47,000	48,500	46,000	42,000	35,000	42,000	40,000	42,000
0030603	Berg St, S of La Madre Wy & N of Lone Mountain Rd	3,250		720	850	990	630	380	500	370	250
0030604	Decatur Bl, 300ft S of US-95 (Las Vegas Ex)	52,000*	53,000	51,000	51,500	57,000	52,000	45,000	49,000	50,000	49,000

* Data Adjusted or Estimated

Date: 04-JUN-13

State of Nevada Department of Transportation

Annual Average Daily Traffic Count Stations

Return

County Name CLARK

Station	Route / Location	2003 AADT	2004 AADT	2005 AADT	2006 AADT	2007 AADT	2008 AADT	2009 AADT	2010 AADT	2011 AADT	2012 AADT
0030605	Decatur Bl, .1 mi N of W Washington Av	38,800*	37,000	39,000	43,500	43,000	40,000	35,000	36,000	37,000	36,000
0030606	Decatur Bl, .2 mi N of Vegas Dr	29,700	33,500	35,000	38,500	38,000	35,000	33,000	33,000	32,000	31,500
0030607	Decatur Bl, 300ft S of Smoke Ranch Rd	20,400	22,500	24,800	26,700	26,000	25,000	23,000	23,000	23,000	21,500
0030608	Decatur Bl, .2 mi S of Rancho Dr & 75ft N of Bevvie Dr	17,300	21,400	21,200	23,800	23,000	22,000	21,000	20,000	19,000	19,500
0030609	Statz St, N of Lone Mountain Rd & S of Washburn Rd	620		620	660	6,300	5,300	5,400*	2,200	2,300	1,800
0030610	Valley View Bl, .1 mi S of SR-589 (Sahara Av)	29,200*	30,500	30,500	31,500	28,000	27,000	26,000	24,000	24,000*	24,000*
0030611	Valley View Bl, 150ft N of La Pasada Av & .25 mi N of Sahara Av	31,000*	26,000	27,100	27,800	25,000	25,000	25,000	20,000	22,000	21,500*
0030612	Valley View Bl, .1 mi N of W Oakey Bl	20,500*	22,000*	24,600	25,800	25,000*	22,000	23,000	17,000	19,000	18,500*
0030614	SR599, Rancho Dr, .4 mi S of SR-159 (Charleston Bl) btwn Laurie & Llewllynn Dr	22,400*	19,800	21,400	24,100	22,000	23,000	22,000	18,000	18,000	20,000
0030615	SR599, Rancho Dr, 250ft S of Vegas Dr	44,200*	47,500	50,500	46,500	50,000	50,000	49,000	46,000	47,000	45,000
0030616	SR599, Rancho Dr, .1 mi S of Carey Av	40,000	44,000	46,000	44,500	46,000	46,000	43,000	41,000	42,000	41,000
0030617	SR599, Rancho Dr, .1 mi N of Carey Av	37,000	40,000	42,000	41,000	43,000	42,000	40,000	37,000	38,000*	38,000
0030618	SR599, Rancho Dr, .1 mi S of SR-574 (Cheyenne Av)	29,000	31,500	33,000	33,500	33,000	31,000	28,000	27,000	27,000	28,500
0030619	Martin L King Bl, .2 mi S of Alta Dr	14,400	16,400	16,300	16,400	15,000	17,000	14,000	12,000	13,000	12,500*
0030620	Donovan Wy, 100ft S of Donovan Wy	2,800		2,850	2,350	2,300*	1,400	1,600	1,700	1,800	1,500
0030622	Martin L King Bl, .2 mi N of Owens Av	31,000	37,500	36,000	41,500	40,000	46,000*	38,000	28,000	34,000	37,000
0030624	Martin L King Bl, .7 mi S of SR-574 (Cheyenne Av)	27,900*	36,000	35,000*	40,500*	39,000	44,000	37,000	28,000	35,000	38,000
0030625	Casino Center Bl, btwn Clark Av & Lewis Av	7,100*	7,100*	7,100*	7,100*	7,100*	6,700*	7,200	6,200*	4,700	4,100
0030626	4th St, btwn Clark Av & Lewis Av	7,300	6,600	6,600*	8,250*	6,600	6,100	6,600	5,900	5,200	4,600
0030627	4th St, 100ft S of Ogden Av	7,500*	7,850	7,800*	8,100*	8,500	8,400	8,800	7,600	6,800	7,300
0030628	Paradise Rd, 200ft N of Sands Av	45,000*	43,000	42,000	41,500	41,000	40,000*	37,000	35,000	35,000	35,000
0030629	Maryland Pk, 200ft N of Hacienda Av	19,600	20,800	22,000	22,200	22,000	19,000	19,000	17,000	17,000	16,500
0030630	Maryland Pk, 500ft S of SR-592 (Flamingo Rd)	35,200*	38,500	38,500	36,500	35,000*	33,000	36,000	32,000*	26,000	24,500
0030631	Maryland Pk, 900ft N of SR-592 (Flamingo Rd)	40,500	44,000	44,000*	43,000*	41,000	38,000	41,000	36,000*	36,000*	32,000
0030633	Maryland Pk, .1 mi N of Desert Inn Rd	41,000*	43,500	44,000	43,000	39,000	38,000	39,000	34,000	35,000	36,500

* Data Adjusted or Estimated

Date: 04-JUN-13

State of Nevada Department of Transportation

Annual Average Daily Traffic Count Stations

Return

County Name CLARK

Station	Route / Location	2003 AADT	2004 AADT	2005 AADT	2006 AADT	2007 AADT	2008 AADT	2009 AADT	2010 AADT	2011 AADT	2012 AADT
0030635	Maryland Pk, .1 mi N of Sahara Av btwn Exley Av & San Pedro Dr	28,700	31,000	30,500	31,500	30,000	26,000	27,000	25,000	24,000	23,000
0030636	Maryland Pk, .1 mi N of SR-159 (Charleston Bl) 50ft N of Bonneville Av	17,100	17,000*	17,100	17,000*	17,000	14,000	15,000	13,000	12,000	11,500
0030637	Maryland Pk, .1 mi S of E Bonanza Rd	11,200	11,300	12,000	12,500*	12,000	11,000	11,000	9,600	9,500	9,000
0030638	Maryland Pk, 300ft N of E Bonanza Rd	7,550	7,600	8,250	7,750	7,500	7,600*	7,600	6,600	6,600*	5,800
0030639	Fiesta Henderson, .1 mi N of Waterwheel Falls Dr		4,100	4,050	4,100	4,200	4,300	4,100	4,200	4,200	4,100
0030640	Bruce St, 125ft N of Todd Av	9,200	10,500	10,700	10,200	10,000	8,100	11,000	8,900	8,000	8,000
0030642	Post Rd, 100ft E of Ensworth St	170		220	260	240	250*	360	490	620	550
0030643	Bruce St, .1 mi N of SR-147 (Lake Mead Bl)	6,200	6,200*	6,900	7,400	6,700	7,000	7,600	6,300	5,800	5,500
0030644	Eastern Av, .2 mi N of Patrick Ln	38,400*	44,000	45,000	48,500	46,000	42,000	39,000	39,000	42,000	37,500
0030645	Eastern Av, 300ft S of Reno Av	37,000	39,500	45,000	42,000	41,000	39,000	36,000	37,000	36,000	34,500
0030646	Eastern Av, 200ft N of Harmon Av	38,000	40,000	41,500	42,500*	42,000	33,000	38,000	36,000	36,000	40,000
0030647	Eastern Av, 600ft N of SR-592 (Flamingo Rd)	36,000	38,000	39,500	40,500	39,000	33,000	36,000	36,000*	34,000	32,500
0030648	Eastern Av, .1 mi N of Desert Inn Rd	33,800*	35,500	38,000	38,500	37,000	34,000	36,000	34,000	33,000	32,000
0030651	Eastern Av, 300ft S of Stewart Av	31,700*	34,500	36,000	36,500	35,000	35,000	34,000	31,000*	31,000*	31,000*
0030652	Eastern Av, .2 mi N of Washington Av	36,000	36,000	37,000	36,000	34,000*	38,000	39,000	39,000	31,000	30,000*
0030654	Eastern Av, 100ft N of SR-147 (Lake Mead Bl)	22,400	24,300	25,000*	23,800*	22,000	22,000	24,000	18,000	17,000	16,500
0030655	Pecos Rd, .2 mi S of SR-593 (Tropicana Av)	31,500	33,500	34,000	33,500	32,000	31,000	29,000	28,000	27,000	24,500
0030656	Pecos Rd, .2 mi N of SR-593 (Tropicana Av)	27,300	30,000	30,000	30,500	28,000	27,000	25,000	24,000	22,000	20,500
0030657	Pecos-McLeod Rd, 300ft S of Twain Av	20,500	22,100	22,200	22,100*	21,000	21,000	19,000	18,000	16,000	15,000
0030658	McLeod Dr, 100ft S of Karen Av	10,900	11,200	10,800	12,000	12,000	11,000	11,000	9,800	10,000	8,900
0030659	St Louis Av, 500ft E of Boulder Hw (Freemont St)	12,100	12,600	12,700	14,400	14,000	12,000	12,000	11,000	10,000	9,800*
0030660	Pecos Rd, 150ft S of Stewart Av	17,200	20,500	19,400	21,800	22,000	20,000	22,000	20,000*	17,000	18,000
0030661	Turtleback Rd, .1 mi N of Pioneer Bl				3,900	3,100	3,000	2,900	2,700	2,600*	2,700
0030662	Pecos Rd, btwn Lilis Av & Glendale Av	19,200	19,600	24,000*	24,100*	22,000	20,000	20,000	19,000	16,000*	16,500
0030663	Pecos Rd, .1 mi N of SR-604 (Las Vegas Bl)	17,400	17,100	18,000*	19,200*	20,000	18,000	18,000	17,000	14,000	15,000*
0030665	Hardy Wy, .2 mi E of Horizon Bl					880	970	890	860	780	800
0030667	Hafen Ln, .2 mi E of SR-170 (Riverside Rd)				5,700	3,700	3,300	3,100	2,800	2,900	2,400

* Data Adjusted or Estimated

Date: 04-JUN-13

State of Nevada Department of Transportation

Annual Average Daily Traffic Count Stations

Return

County Name CLARK

Station	Route / Location	2003 AADT	2004 AADT	2005 AADT	2006 AADT	2007 AADT	2008 AADT	2009 AADT	2010 AADT	2011 AADT	2012 AADT
0030668	Mountain Vista St, .1 mi S of SR-593 (Tropicana Av)	22,700	20,700	20,500	22,100	19,000	18,000	17,000	18,000	17,000	17,000
0030669	IR15, from MLK to I-15 N/B	1,450	970	1,600	1,800	1,700	1,500	1,900	1,500	1,300	1,400*
0030670	SR612, Nellis Bl, 100ft S of Harmon Av	18,200*	19,600*	22,000*	22,100*	10,000	10,000	9,900	9,700	9,200	9,200
0030671	SR612, Nellis Bl, .1 mi N of SR-592 (Flamingo Rd)	38,100*	37,500	42,500	41,500	38,000	38,000*	39,000	34,000	34,000*	33,000*
0030672	SR612, Nellis Bl, 150ft N of Linda Av	36,900*	36,000	41,000	41,500	39,000*	39,000	40,000	39,000	40,000*	37,000*
0030675	SR612, Nellis Bl, .1 mi S of SR-579 (E Bonanza Rd)	51,700	58,000	59,000*	53,500*	52,000*	55,000	55,000	53,000	53,000*	49,000*
0030676	SR612, Nellis Bl, 100ft N of E Monroe Av	41,100	43,000	45,000	43,500	42,000	38,000	43,000	41,000	41,000*	40,500
0030677	SR612, Nellis Bl, .1 mi N of SR-147 (Lake Mead Bl)	32,500	35,000	35,500	34,500	42,000	36,000	34,000	32,000	32,000	31,500
0030678	SR612, Nellis Bl, 300ft S of Alto Dr	30,500	33,000	32,500	32,000	33,000	30,000	30,000	28,000	28,000	25,000
0030679	SR612, Nellis Bl, 300ft N of SR-574 (Cheyenne Av)	26,500	29,300	30,500	29,000	29,000	27,000	26,000	25,000	24,000	23,000
0030680	SR612, Nellis Bl, .1 mi S of SR-604 (N Las Vegas Bl)	21,300	24,500	24,500	24,000	24,000	22,000	22,000	22,000*	21,000	20,500*
0030681	SR592, Flamingo Rd, .3 mi E of SR-595 (Rainbow Bl)	38,000*	53,500	53,000	53,500*	50,000*	50,000*	50,000	49,000*	48,000*	48,000*
0030682	SR592, Flamingo Rd, .3 mi W of Decatur Bl & 500ft W of Edmund St	58,000*	63,500	62,500	62,500	60,000	56,000	49,000	48,000	47,000	48,000
0030685	Mountain Vista St, .6 mi N of SR-562 (Sunset Rd)	22,400*	24,000*	22,100	22,200	21,000*	18,000	21,000	20,000	21,000	20,000
0030686	Callville Bay Rd, .1 mi E of N Shore Rd to Overton	560	580	690	520	480	480	470	520	370	350
0030687	Needles Hw, .5 mi S of SR-163 (Laughlin Hw)	1,900	1,900*	1,650	1,750	1,700	1,500	1,400	1,700	1,800	1,500
0030688	Needles Hw, .1 mi S of Bruce Woodbury Dr	11,200	10,800	11,000	11,200	11,000	9,900	9,600	10,000	10,000	10,000*
0030689	SR163, Davis Dam Rd, .4 mi E of Needles Highway	6,550	6,600	6,450	6,850	6,700	6,300	6,200	6,100	4,600	4,400
0030691	Casino Dr, .1 mi S of Davis Dam Rd	270	270*	250*	90*	100	80	80	80*	70*	70*
0030692	Bruce Woodbury Dr, .6 mi W of Edison Dr	10,200	9,550	9,500	9,750	9,100	8,300	8,300	8,300	9,000	9,000*
0030694	Pecos Rd, .1 mi N of E Bonanza Rd	23,100	26,000	26,000*	25,600*	25,000	24,000	27,000	24,000*	21,000	22,500
0030695	US95, S/B off-ramp of the RxR Pass Intch	4,400	4,950	5,250	5,750	5,500	4,700	4,400	3,900	3,300	3,400
0030696	US95, S/B on-ramp of the RxR Pass Intch	530	560	590	600	630	530	460	380	420	450
0030697	SR171, Airport Co, Warm Springs W/B on-ramp to N/B Connector	3,100	2,650	2,700	2,700	2,400	2,600	2,200	1,800	2,000	2,000
0030698	US95, off-ramp from US-93 N	460	520	540	620	640*	540*	520	430	490	450

* Data Adjusted or Estimated

Date: 04-JUN-13

State of Nevada Department of Transportation

Annual Average Daily Traffic Count Stations

Return

County Name CLARK

Station	Route / Location	2003 AADT	2004 AADT	2005 AADT	2006 AADT	2007 AADT	2008 AADT	2009 AADT	2010 AADT	2011 AADT	2012 AADT
0030699	US95, N/B on-ramp of the RxR Pass Intch	4,700	5,400	5,700	6,000	5,600	5,000	4,800	4,000	3,800	3,900
0030700	US95, N/B off-ramp of the Valley View Intch 'Exit 77'	6,500*	4,600*	6,500	6,500	5,900	6,300	6,600	6,600	6,500	5,900
0030701	US95, N/B on-ramp of the Valley View Intch 'Exit 77'	7,800*	6,300*	6,500	6,500	5,500	6,800*	6,200	5,200	6,100	5,300
0030702	US95, S/B off-ramp of the Valley View Intch 'Exit 77'	7,950*	6,300	6,950	6,900	5,500	6,800	7,200	5,900	7,400	6,200
0030703	US95, S/B on-ramp of the Valley View Intch 'Exit 77'	5,050*	4,600	5,600	5,600	4,900	5,000*	4,800	5,000	4,600	4,300
0030704	IR215, W/B on-ramp of the Warm Springs Intch 'Exit 9' from W/B Warm Springs Rd	6,900	6,750	7,100	6,750	7,100	6,800	6,500	6,800	6,000	7,100
0030707	US95, N/B off-ramp of the Jones Intch 'Exit 79'	10,600	10,600	9,600*	9,600*	9,400	9,900	10,000	10,000	11,000	11,000
0030708	US95, N/B on-ramp of the Jones Intch 'Exit 79'	8,150	6,650	6,150	6,100	5,800	5,700	6,900	6,300	6,200	6,000
0030709	US95, S/B off-ramp of the Jones Intch 'Exit 79'	9,350	6,300	6,700	6,700	5,700	6,300	7,500	6,500	6,800	6,400
0030710	US95, S/B on-ramp of the Jones Intch 'Exit 79'	10,700	11,300	9,600	9,600	7,200	8,500	8,700	8,800	8,800	9,200
0030711	SR595, Rainbow Bl, .2 mi N of Alta Dr	52,500	44,000	51,000	54,500	56,000	53,000*	56,000	52,000	48,000	50,000
0030712	Decatur Bl, 200ft S of Sunset Rd	28,000	31,000	33,000*	34,500*	38,000*	36,000*	38,000	34,000	37,000	35,500
0030713	US95, Maine St, .5 mi N of Lone Mountain Rd	76,500*	90,000	94,000	99,000	101,000*	103,000*	108,000	111,000*	111,000*	104,000
0030715	US95, .1 mi S of the Craig Intch 'Exit 85'	94,900*	104,000	117,000	118,000	117,000*	122,000	127,000	125,000	126,000*	121,000
0030716	US95, .3 mi S of the Cheyenne Intch 'Exit 83'	119,000	121,000	130,000	135,000	137,000	145,000	143,000	143,000	145,000*	140,000
0030717	IR15, btwn the Speedway/Hollywood Intch 'Exit 54' and the Apex Intch 'Exit 58'	23,000*	24,000*	26,000*	26,000*	26,000*	24,000	20,000	20,000	19,000	21,000
0030718	US95, .3 mi S of the Lake Mead Intch 'Exit 82A'	137,000	137,000*	142,000*	147,000*	152,000*	159,000	154,000	158,000	189,000*	157,000
0030719	US95, 300ft S of Summerlin/Rainbow Intch 'Exit 81'	187,000	184,000	182,000*	184,000*	186,000	198,000	200,000	202,000	189,000*	190,000*
0030720	US95, .4 mi N of the Ann Intch 'Exit 86'	49,300*	58,500	70,500	76,500	78,000	84,000	78,000	83,000	81,000*	83,500
0030721	SR599, Rancho Dr, to Ann Rd.	19,050*	19,600	21,000*	20,100*	19,000	19,000	25,000	19,000*	19,000*	19,000*
0030722	US95, N/B on-ramp of the Rainbow/Summerlin Intch from Rainbow Bl	17,200	17,200*	10,700	11,600	12,000	11,000	11,000	10,000	9,100	9,600
0030723	Statz St, .1 mi N of Owens Av	2,150	2,250	2,450	2,350	2,400	2,100	2,300	2,400	2,000	2,300

* Data Adjusted or Estimated

Date: 04-JUN-13

State of Nevada Department of Transportation

Annual Average Daily Traffic Count Stations

Return

County Name CLARK

Station	Route / Location	2003 AADT	2004 AADT	2005 AADT	2006 AADT	2007 AADT	2008 AADT	2009 AADT	2010 AADT	2011 AADT	2012 AADT
0030724	Owens Av, .4 mi W of Hollywood Bl	4,500*	4,900	5,800	4,950	5,700	5,500	5,800	5,700	5,300	5,100
0030727	IR215, E/B on-ramp of the Sunset/McCarran Intch 'Exit 10'	20,400	20,200	20,300	21,000	21,000	19,000	18,000	17,000	17,000	16,000
0030728	IR15, Btwn the Saint Rose Intch 'Exit 27' & the Silverado Ranch/Gomer Intch 'Exit 31'	47,000*	54,000	58,500	62,500		55,000*	58,000	60,000*	61,000	61,000*
0030729	IR15, .1 mi N of the Glendale Intch 'Exit 91'	18,200	19,500*	20,400	20,700	22,000	19,000	19,000	18,000*	19,000	18,000
0030731	IR15, N/B on-ramp of the Charleston Intch 'Exit 41'	8,800	9,350	9,450	9,200	8,800	9,200	8,400	8,400	8,500	8,000
0030733	SR582, Boulder Hw, .2 mi N of Gibson Rd	31,000*	32,000	34,500	33,500	31,000	27,000	28,000	25,000	22,000	23,000
0030734	SR147, Lake Mead Bl, .4 mi E of Los Feliz St	2,750	2,750	2,600	2,750	2,300	1,900	2,100	1,600	1,500	1,500*
0030735	SR573, Craig Rd, 400ft E of US-95 Ex	34,500	31,500	31,500	34,500	33,000	33,000	33,000	33,000	37,000	36,500*
0030736	SR574, Cheyenne Av, .1 mi W of SR-610 (Lamb Bl)	19,800	20,300	19,500	20,900	20,000	18,000	17,000	18,000	17,000	17,000*
0030738	SR596, Jones Bl, 350ft S of Edna Av	31,000*	33,500	32,500	34,000	33,000*	31,000	31,000	29,000*	29,000	29,000*
0030739	SR596, Jones Bl, 250ft S of O'Bannon Dr	28,300	29,300	31,500	29,300	25,000	24,000	29,000	23,000	24,000	22,000*
0030740	Warm Springs Rd, .2 mi E of SR-607 (Eastern Av)	28,000*	29,600	29,400	28,900	27,000	24,000	24,000	23,000	21,000	21,500
0030741	Buchanan Bl, 300ft S of Adams Bl	5,500	5,400	5,450	5,200	5,100	4,800	4,900	4,700	4,300	4,100
0030742	Buchanan Bl, 300ft S of Club House Dr	2,750	2,800*	2,300	2,150	2,100	1,800	1,900	2,100	1,800	1,600
0030743	Georgia Av, .1 mi S of Adams Bl	3,350	3,350	3,050	3,150	3,200	2,900	2,900	2,700	2,700	2,700
0030744	US95, N/B Off-Ramp of the Horse Intch "exit 95".									5,500*	4,800
0030745	College Dr, .1 mi N of Horizon Dr	9,600*	7,500	8,450	7,800	7,400	7,400	7,400	7,100	6,700	6,200
0030746	West Cliff Dr, .1 mi E of Durango Dr	11,800*	9,250	7,200	7,350	6,700	6,100	5,600	5,200	5,200	5,100*
0030750	IR215, W/B off-ramp of the Stephanie Intch 'Exit 3'	2,500	1,650	2,500	4,800	5,400	5,500	5,300	5,200	5,300	6,100
0030751	SR574, Cheyenne Av, 200ft E of off-ramp to US-95	46,500	45,000	46,000	44,500	43,000	43,000	39,000	39,000	38,000	35,000
0030752	SR574, Cheyenne Av, 300ft W of Michael Wy	31,000	31,000	32,500	33,000	32,000	32,000	30,000	30,000	30,000	29,500
0030753	Lake Mead Bl, .2 mi E of Rainbow Bl	32,200*	28,500	29,000	29,900	30,000	28,000	23,000	24,000	22,000	23,500
0030754	Lake Mead Bl, 200ft W of Michael Wy	25,500*	26,200	26,800	27,900	28,000	24,000	21,000	20,000	20,000	20,000
0030755	Lake Mead Bl, 400ft W of Valley Dr	23,100	22,700	22,100	23,500	23,000	19,000	19,000	18,000	16,000	16,500
0030756	Washington Av, 100ft E of Mojave Rd	17,100	18,700	20,400	19,200	20,000	16,000	15,000	15,000	14,000	14,500
0030757	Washington Av, 100ft E of Sandhill Rd	14,500	15,700	17,400	17,100	18,000	15,000	14,000	14,000	12,000	12,000
0030758	Washington Av, .1 mi W of SR-612 (Nellis Bl)	7,950	8,700	9,300*	9,700*	11,000	8,800	8,600	8,700	8,100	7,600

* Data Adjusted or Estimated

Date: 04-JUN-13

State of Nevada Department of Transportation

Annual Average Daily Traffic Count Stations

Return

County Name CLARK

Station	Route / Location	2003 AADT	2004 AADT	2005 AADT	2006 AADT	2007 AADT	2008 AADT	2009 AADT	2010 AADT	2011 AADT	2012 AADT
0030759	Spring Mountain Rd, 400ft W of Torrey Pines Dr	25,700	27,900	27,700	29,200	30,000	28,000	26,000	26,000	26,000	24,000
0030761	Eastern Av, btwn Maule Av & Helm Dr	36,000	36,000	40,500	41,500	42,000	41,000	37,000	38,000	38,000	35,500
0030762	Eastern Av, btwn Robindale Rd & Buckboard Ln	31,400*	34,500	35,500	38,000	38,000	37,000	33,000	34,000	33,000	32,500*
0030763	Pecos Rd, 150ft N of Patrick Ln	29,300*	30,500	32,500	33,000	32,000	27,000	29,000	26,000	28,000	22,500
0030764	Pecos Rd, .1 mi N of Smoke Tree Ln	25,400	26,100	27,900	26,700	25,000	22,000	24,000	21,000	19,000	18,500
0030766	Koval Ln, .25 mi S of SR-592 (Flamingo Rd)	29,700*	34,000	34,000	36,500	36,000	32,000	33,000	27,000	31,000	29,000
0030767	Antelope Wy, 500ft N of Alta Dr	3,750*	4,400	3,900	3,550	3,700	3,300	3,200	4,300	4,200	3,900
0030768	US95, S/B On-Ramp of the Horse Intch 'Exit 95'.									5,800*	5,400
0030769	Lindell Rd, S of SR-160									200*	500
0030770	Swenson St, 150ft S of De Met Dr	29,100*	31,000*	33,000*	31,500*	26,000*	28,000*	27,000	25,000*	25,000*	25,000*
0030772	Swenson St, 300ft N of SR-583 (Tropicana Av)	26,300	28,200	29,600	28,500	25,000	27,000	26,000	24,000	25,000	22,500
0030773	Swenson St, 600ft S of SR-592 (Flamingo Rd)	20,200	22,500	24,400	24,300	22,000	20,000	15,000	16,000	16,000	14,500
0030774	Swenson St, .1 mi N of SR-592 (Flamingo Rd)	17,100	17,000*	20,900	19,800	18,000*	16,000	11,000	14,000	15,000	13,500
0030775	Swenson St, 100ft S of Sierra Vista Dr	19,600	19,600*	22,000	20,900	18,000	18,000	13,000	14,000	13,000	11,500
0030776	Joe W Brown Dr, 100ft N of Desert Inn Rd	15,100	15,700	18,600	15,500	15,000	14,000	12,000	12,000	11,000*	10,500
0030777	SR146, Lake Mead Dr, .7 mi E of Eastern Av	31,100	31,000*	42,500	38,000	39,000*	37,000	37,000	34,000*	33,000	34,000*
0030779	IR515, US-95, N/B on-ramp of the Charleston Intch 'Exit 72'	17,100	18,000	18,100	16,900	17,000	18,000	17,000	18,000	18,000	17,500
0030780	IR515, US-95, N/B on-ramp of the Las Vegas Bl Intch 'Exit 75B'	8,600	8,650	7,800*	8,600*	8,200	8,300	11,000	9,200	9,600	8,700
0030781	IR515, US-95, S/B off-ramp of the Las Vegas Bl Intch 'Exit 75B'	8,050	8,600*	7,750	7,550	7,400	7,500	9,100	7,600	8,000	7,300*
0030782	IR515, US-95, S/B on-ramp of the Las Vegas Bl Intch 'Exit 75B'	8,050	8,550	7,900	8,350	8,300	7,600	8,300	7,200	7,100	7,200
0030783	IR515, US-95, N/B off-ramp of the Las Vegas Bl Intch 'Exit 75B'	9,000	8,600*	7,900*	8,950*	8,900	8,500	9,000	8,100	7,700	7,800
0030784	IR515, US-95, btwn the Las Vegas Bl Intch 'Exit 75B' & the Eastern Intch 'Exit 73'	158,000	156,000	161,000	162,000	155,000	156,000*	155,000	153,000*	155,000*	153,000*
0030785	IR515, US-95, N/B on-ramp of the Eastern Intch 'Exit 73'	17,200	16,800	15,500	18,100	16,000	17,000	19,000	17,000	17,000	16,000*

* Data Adjusted or Estimated

Date: 04-JUN-13

State of Nevada Department of Transportation

Annual Average Daily Traffic Count Stations

Return

County Name CLARK

Station	Route / Location	2003 AADT	2004 AADT	2005 AADT	2006 AADT	2007 AADT	2008 AADT	2009 AADT	2010 AADT	2011 AADT	2012 AADT
0030786	IR515, US-95, S/B off-ramp of the Eastern Intch 'Exit 73'	16,600	16,600	17,100	16,700	16,000	17,000	18,000	16,000*	17,000	16,500
0030787	IR515, US-95, S/B on-ramp of the Eastern Intch 'Exit 73'	5,350	5,550	5,500	5,750	5,400	5,200	5,800	4,900	4,600	4,700
0030788	IR515, US-95, N/B off-ramp of the Eastern Intch 'Exit 73'	6,500	6,500*	6,200	6,550	6,800	6,400	6,900	5,800	5,700	5,500
0030789	IR515, US-95, .5 mi S of the Eastern Intch 'Exit 73'	136,000*	137,000*	139,000*	140,000*	137,000	136,000*	134,000	131,000	131,000	131,000
0030790	Eastern Av, 200ft N of the Eastern Intch 'Exit 73'	50,900*	53,000	51,000*	54,500*	50,000*	47,000	51,000	51,000	47,000	46,000*
0030791	IR515, US-95, S/B off-ramp of the Charleston Intch 'Exit 72'	16,500	16,800	16,800	16,600	17,000*	16,000	16,000	16,000	16,000	15,500
0030792	IR15, S/B off-ramp of the Flamingo Intch 'Exit 38' to E/B Flamingo Rd	14,600	15,000	16,200	13,500	13,000	13,000	13,000*	11,000	12,000	14,000
0030795	Charleston Bl, 400ft E of N/B ramps of US-95	71,000*	74,500	77,000	75,000	73,000	74,000	73,000	69,000	70,000	72,500
0030796	Laughlin Bridge, Nevada side of the bridge	41,200*	41,000	37,500	39,000	36,000	34,000	31,000	31,000*	30,000	31,500
0030797	SR582, Boulder Hw, .1 mi S of the I-515 ramp	41,100*	45,000*	48,000	49,000	51,000*	46,000	44,000	42,000	42,000*	31,500
0030798	IR515, US-95, btwn the Boulder Highway & the Flamingo Intch 'Exit 69'	132,300*	131,000*	130,000*	137,000*	134,000	134,000	133,000	128,000	128,000	128,000*
0030799	IR515, US-95, btwn the Boulder Highway & the Charleston Intch 'Exit 72'	133,400*	134,000*	135,000*	139,000*	136,000	135,000	135,000	127,000	129,000*	128,000
0030800	IR515, US-95, N/B off-ramp of the Charleston Intch 'Exit 72'	14,700	15,100	14,300	15,100	15,000	15,000	16,000	15,000	14,000	14,500
0030801	IR515, US-95, S/B on-ramp of the Charleston Intch 'Exit 72'	16,200	16,700	16,000	17,600	18,000	17,000	17,000	16,000*	16,000	16,000
0030802	IR15, S/B on-ramp of the Craig Intch 'Exit 48' from W/B Craig Rd	9,050	9,400	9,150	8,150	7,200	6,900*	6,900	6,900	7,500	8,100
0030803	IR515, US-95, N/B on-ramp of the Boulder Highway Intch 'Exit 70'	10,800	11,200	12,800	11,700	11,000	11,000	11,000	10,000*	11,000*	13,000
0030804	IR515, US-95, N/B off-ramp of the Boulder Highway Intch 'Exit 70'	9,750	9,700	9,250	10,500	10,000	10,000	9,700	9,000	8,400	7,700
0030805	IR515, US-95, S/B on-ramp of the Boulder Highway Intch 'Exit 70'	10,700	10,200	10,100	10,700	11,000	11,000	10,000	9,700*	8,600	8,500*

* Data Adjusted or Estimated

Date: 04-JUN-13

State of Nevada Department of Transportation

Annual Average Daily Traffic Count Stations

Return

County Name CLARK

Station	Route / Location	2003 AADT	2004 AADT	2005 AADT	2006 AADT	2007 AADT	2008 AADT	2009 AADT	2010 AADT	2011 AADT	2012 AADT
0030806	IR515, US-95, S/B off-ramp of the Boulder Highway Intch 'Exit 70'	10,700	11,200	11,600	11,100	11,000	11,000	9,800	9,300	8,900	9,300
0030807	IR515, US-95, N/B on-ramp of the Tropicana Intch 'Exit 37'	16,800	16,400	16,400	16,400	16,000	16,000	16,000	15,000*	18,000	17,000
0030808	IR515, US-95, N/B on-ramp of the Flamingo Intch 'Exit 38'	2,850	2,500	1,900*	2,050*	3,000	2,700	2,800	2,900	3,200	2,900
0030809	IR515, US-95, S/B off-ramp of the Flamingo Intch 'Exit 38'	9,850	9,600	9,050	9,400	9,300	8,900	9,100	9,000	9,100*	8,800
0030810	IR515, US-95, S/B on-ramp of the Flamingo Intch 'Exit 38'	2,300	2,400	2,150	2,550	2,800	2,400	2,500	2,700	2,700	2,700
0030811	IR515, US-95, N/B on-ramp of the Flamingo Intch 'Exit 38'	6,650	5,950	6,200	5,750	5,600	5,500	5,600	5,300	5,400	6,100
0030812	IR515, US-95, S/B on-ramp of the Flamingo Intch 'Exit 38' from E/B Flamingo Rd	6,800	7,350	6,800	7,100	7,300	6,700	6,400	6,400	6,200	6,200
0030813	IR515, US-95, N/B off-ramp of the Flamingo Intch 'Exit 38'	8,800	9,300	9,200	9,750	9,900	9,100	8,800	9,000	9,300	8,900
0030814	IR515, US-95, btwn the Flamingo Intch 'Exit 38' & the Tropicana Intch 'Exit 37'	130,900*	132,000*	134,000*	141,000*	138,000*	134,000*	134,000	130,000	130,000	132,000*
0030815	IR515, US-95, S/B off-ramp of the Tropicana Intch 'Exit 37'	16,700	17,000	16,900	17,100	16,000	16,000	17,000	16,000	15,000	18,500
0030817	IR515, US-95, N/B off-ramp of the Tropicana Intch 'Exit 68'	6,650	7,450	7,000	7,150	6,700	6,700	6,300	6,600	6,900	6,100
0030818	IR515, US-95, S/B on-ramp of the Tropicana Intch 'Exit 68'	6,600	7,150	6,900	7,250	6,900	6,700	6,100	6,600	6,400	6,800
0030819	IR515, US-95, btwn the Tropicana Intch 'Exit 68' & the Russell Intch 'Exit 65'	110,000	114,000	115,000	122,000	120,000	117,000	114,000	111,000	112,000	109,000
0030820	IR515, US-95, N/B on-ramp of the Russell Intch 'Exit 65'	11,700	12,200	12,300	11,200	11,000	10,000	10,000	8,400	8,000	7,500
0030821	IR515, US-95, N/B off-ramp of the Russell Intch 'Exit 65'	4,480*	4,800	4,400	6,000	7,100	7,000	6,900	6,700	6,600	6,600
0030822	IR515, US-95, S/B on-ramp of the Russell Intch 'Exit 65'	4,650	4,800	4,500	5,850	7,200	7,200	6,900	6,700*	6,700	6,700

* Data Adjusted or Estimated

Date: 04-JUN-13

State of Nevada Department of Transportation

Annual Average Daily Traffic Count Stations

Return

County Name CLARK

Station	Route / Location	2003 AADT	2004 AADT	2005 AADT	2006 AADT	2007 AADT	2008 AADT	2009 AADT	2010 AADT	2011 AADT	2012 AADT
0030823	IR515, US-95, S/B off-ramp of the Russell Intch 'Exit 65'	11,700*	12,200	12,300	11,500	11,000	11,000	10,000	8,600	8,200	7,600
0030826	IR515, US-95, N/B on-ramp of the Sunset Intch 'Exit 64A'	13,900	16,900	17,400	13,700	13,000	12,000	12,000*	9,500	9,400	9,200
0030827	IR515, US-95, N/B off-ramp of the Sunset Intch 'Exit 64A'	7,900*	10,500	11,000*	11,200*	13,000	12,000	12,000*	9,100	9,600	9,100
0030828	IR515, US-95, S/B off-ramp of the Sunset Intch 'Exit 64A'	15,000	17,100	16,100	13,100	14,000	13,000	13,000*	8,700	9,000	8,500
0030829	IR515, US-95, S/B on-ramp of the Sunset Intch 'Exit 64A'	7,850*	10,900	10,100	11,900	14,000	13,000	13,000*	10,000	11,000	10,500
0030830	Sunset Rd, W of Sunset Rd/W of Galleria Mall Rd	41,500	48,000	50,000*	48,500*	32,000	28,000	28,000	26,000	26,000	23,500
0030831	IR515, US-95, btwn the Sunset Intch 'Exit 64A' and the Auto Show Intch 'Exit 62'	82,600*	87,500*	88,000*	101,000*	113,000	110,000	108,000	106,000	110,000*	105,000
0030832	US95, N/B on-ramp of 215/Henderson Intch	16,600	19,000*	19,000*	11,000*	11,000	11,000	10,000	10,000	10,000	9,600
0030833	US95, S/B off-ramp of the 215/Henderson Intch to W/B I-215	17,500*	19,000*	19,000*	19,000*	19,000	20,000	20,000	20,000	20,000	20,500
0030834	SR564, Lake Mead Dr, .2 mi E of the N/B ramps of the 215/Henderson Intch 'Exit 61'	49,000*	49,000*	45,000*	55,500*	58,000	59,000	55,000	54,000	55,000*	52,500
0030835	Paradise Rd, 500ft N of SR-592 (Flamingo Rd)	34,000	40,000*	36,000*	40,500*	35,000	33,000	33,000	33,000	33,000*	34,500
0030837	SR592, Flamingo Rd, 750ft W of SR-606 (Maryland Pk)	63,300	86,500	67,000	65,500	64,000	63,000	61,000	54,000*	57,000	53,500
0030839	SR592, Flamingo Rd, .1 mi E of the I-515 Flamingo Intch 'Exit 69'	37,100*	36,500	35,000	38,500	38,000	36,000	32,000	34,000	35,000	34,000*
0030840	IR15, btwn the Primm Intch 'Exit 1' & the Jean Intch 'Exit 12'	41,600*	45,500	44,000	46,500	46,500*	40,000*	43,000	43,000	43,000*	45,000*
0030842	IR15, .3 mi S of the St Rose Intch 'Exit 27'	43,800*	49,000	48,000*	50,500*	46,000*	44,000*	46,000	47,000*	46,000*	47,000*
0030843	IR15, btwn the CL215 Intch and the Hollywood/Speedway Intch 'Exit 54'	27,300*	31,000	33,500	33,000	34,000	31,000	26,000	33,000*	32,000*	31,000
0030844	IR15, btwn the Valley of Fire Intch 'Exit 75' & the Ute Intch 'Exit 80'	18,000*	19,500*	20,000	20,000	20,000	19,000*	18,000	18,000	18,000	17,500
0030845	IR15, btwn the Ute Intch 'Exit 80' & the Byron Intch 'Exit 84'	18,100*	19,500*	19,800	20,000	20,000	19,000	19,000	18,000*	18,000	17,500

* Data Adjusted or Estimated

Date: 04-JUN-13

State of Nevada Department of Transportation

Annual Average Daily Traffic Count Stations

Return

County Name CLARK

Station	Route / Location	2003 AADT	2004 AADT	2005 AADT	2006 AADT	2007 AADT	2008 AADT	2009 AADT	2010 AADT	2011 AADT	2012 AADT
0030846	IR15, Btwn the Byron Intch 'Exit 84' and the Hidden Valley Intch 'Exit 88'	18,100*	19,500*	19,600	20,000	20,000	18,000	19,000	18,000	18,000	17,500
0030847	IR15, btwn the Moapa Intch 'Exit 90' & the Glendale Intch 'Exit 91'	16,000*	17,500*	18,200*	21,100*	21,000*	19,000*	19,000	18,000*	19,000	17,000
0030848	IR15, btwn the W Mesa Rest Area & Carp/Elgin Intch 'Exit 100'	15,900	16,500	17,700	18,100	19,000	17,000	17,000	17,000*	18,000	17,000
0030849	IR15, btwn the Carp/Elgin Intch 'Exit 100' & the E Mesa Intch 'Exit 109'	16,000	16,500	18,000	18,100	19,000	17,000	17,000	17,000	18,000	18,000*
0030850	IR15, btwn the E Mesa Intch 'Exit 109' & the Riverside/Bunkerville Intch 'Exit 112'	16,100	16,500	18,500	18,600	20,000	17,000	17,000	17,000*	17,000	18,000*
0030851	US95, .8 mi N of SR-163 (Laughlin/Davis Dam Rd)	7,700	8,000	8,500	8,750	9,300	8,100	8,000	7,300	6,600	6,600
0030853	US95, N/B off-ramp of the Rainbow/Summerlin Intch to Rainbow Bl	2,450*	2,450*	8,500	9,000	8,400	8,400	9,900	10,000	10,000	10,000
0030854	US95, N/B on-ramp from Summerlin Pk (E/B flyover)	5,350*	5,350*	10,100	12,900	14,000	15,000*	12,000	14,000	12,000	13,000
0030855	US95, S/B off-ramp of the Rainbow/Summerlin Intch to W/B Summerlin Pk	13,400	15,000*	12,600	15,300	16,000	15,000	15,000	10,000	13,000	13,500
0030856	US95, S/B off-ramp of the Rainbow/Summerlin Intch to Rainbow Bl	10,400	11,000*	9,050	10,600	10,000	10,000*	18,000	15,000	8,900	9,100
0030857	US95, S/B on-ramp of the Rainbow/Summerlin Intch from E/B Summerlin Pk	33,500	33,500*	29,500	34,500	32,000	33,000	30,000	34,000	35,000	36,000
0030858	Summerlin Pk, E/B off-ramp of Summerlin Pk Intch to Rainbow Bl	8,700*	8,700*	3,850	2,750	2,600	2,500	2,400	2,700	2,800	2,700
0030859	Stewart St, .2 mi E of Nellis Bl	12,900*	14,300	14,900	15,900	17,000	15,000	16,000	16,000	16,000	15,000
0030860	Christy Ln, 200ft N of Washington Av	3,600	4,000	4,200	4,450	4,300	3,800	3,800	3,900	3,800	3,700*
0030861	IR215, W/B on-ramp of the Stephanie Intch 'Exit 3'	15,700	20,300	19,100	14,700	15,000	14,000	14,000	14,000	13,000	14,500
0030862	Rainbow Bl, S of the Rainbow/Summerlin Intch 'Exit 81A' & N of Westcliff Dr	60,800	60,800*	61,000*	64,500*	63,000*	60,000*	63,000	59,000*	60,000*	58,500*
0030863	Maule Av, E of Ft Apache Rd									5,000*	2,200
0030864	US95, S/B on-ramp of the Rainbow/Summerlin Intch from S/B Rainbow Bl	2,950	3,900	3,800*	11,500*	10,000*	10,000	10,000	10,000	11,000	10,500

* Data Adjusted or Estimated

Date: 04-JUN-13

State of Nevada Department of Transportation

Annual Average Daily Traffic Count Stations

Return

County Name CLARK

Station	Route / Location	2003 AADT	2004 AADT	2005 AADT	2006 AADT	2007 AADT	2008 AADT	2009 AADT	2010 AADT	2011 AADT	2012 AADT
0030865	US95, N/B off-ramp of the Rainbow/Summerlin Intch to W/B Summerlin Pk (Summerlin Flyover)	37,100*	37,000*	36,000*	34,500*	36,000	34,000	33,000	37,000	37,000*	36,500*
0030866	Summerlin Pk, .1 mi W of Rampart Bl	50,000	47,500	50,000	52,500	51,000*	48,000*	48,000	52,000*	53,000*	51,500*
0030867	SR562, Sunset Rd, .2 mi E of Gibson Rd	20,600	23,600	25,200	22,700	23,000	23,000	21,000	18,000	17,000	15,500
0030868	Las Vegas Bl, Las Vegas Bl, btwn the I-215 Intch & Sunset Rd	31,500	38,500	42,000	45,000	40,000*	40,000	40,000	40,000	43,000	44,000*
0030869	IR215, E/B on-ramp of the Pecos Intch 'Exit 6'	10,600*	8,300	10,700	13,300	15,000	15,000	15,000	14,000	16,000	16,500
0030870	Fogg Dr, 50ft N of Charleston Bl	3,400	3,200	3,900	3,550	4,100	3,200	4,000	3,100	3,000	3,500
0030871	US95, S/B on-ramp of the Cheyenne Intch 'Exit 83'	21,300	18,300	17,800	17,300	17,000	18,000	16,000	18,000	18,000*	11,500
0030872	US95, N/B off-ramp of the Cheyenne Intch 'Exit 83'	19,200	15,700	17,400	16,700	18,000	17,000	16,000	18,000	18,000*	11,500
0030873	US95, N/B on-ramp of the Cheyenne Intch 'Exit 83'	8,350	8,350	8,500	8,300	8,200*	7,800	7,900	7,400	7,500*	6,900*
0030874	US95, S/B off-ramp of the Cheyenne Intch 'Exit 83'	8,050	8,050	8,500	8,250	8,100	7,800	8,200	7,800	7,900*	7,100
0030875	US95, S/B off-ramp of the Craig Intch 'Exit 85'	4,650	4,750	5,100	5,100	5,000	5,000	4,800	5,100	5,200*	3,900
0030876	US95, S/B on-ramp of the Craig Intch 'Exit 85'	15,900	14,200	14,600	15,000	15,000	15,000	15,000	15,000	15,000*	14,000
0030877	US95, N/B off-ramp of the Craig Intch 'Exit 85'	11,800	12,600	10,900	14,000	14,000	14,000	14,000	12,000	12,000*	12,000
0030878	US95, N/B on-ramp of the Craig Intch 'Exit 85'	5,500	5,400	5,500	5,700	5,600*	5,300	5,400	5,300	5,400*	4,600
0030879	IR215, W/B on-ramp to N/B I-15 from Las Vegas Bl	5,200	5,300	5,850	6,450	8,300	8,400	7,400	8,900	9,000*	8,000
0030880	US95, N/B off-ramp of the Wagon Wheel Intch 'Exit 56' to Wagon Wheel Dr	630	770	840	850	890	740	700	830	850	850
0030881	US95, S/B on-ramp of the Wagon Wheel Intch 'Exit 56'	450	540	690	570	610	520	700	700*	700	600
0030882	US95, N/B off-ramp of the Wagon Wheel Intch 'Exit 56' from US-95 to Boulder Hw	2,750	2,950	3,050	3,000	3,000	2,800	2,700	2,500	2,400	2,400
0030883	IR515, US-95, S/B on-ramp of the Wagon Wheel Intch 'Exit 56' from Boulder Hw to I-515	3,050*	3,300	3,400*	3,300*	3,300	3,000	3,000	2,800	2,700	2,600
0030884	IR515, US-95, S/B off-ramp of the Wagon Wheel Intch 'Exit 56'	3,450	4,400	5,600	6,200	6,900	6,500	6,600	6,600	7,000	6,800
0030885	IR515, US-95, N/B on-ramp of the Wagon Wheel Intch 'Exit 56'	3,980*	4,200	5,250	6,000	6,900	6,400	6,900	6,900	7,400	7,300
0030886	Wagon Wheel Dr, E of the N/B on-ramp to US-95	7,200	9,250	10,600	11,100	12,000	11,000	12,000	11,000	12,000*	12,000

* Data Adjusted or Estimated

Date: 04-JUN-13

State of Nevada Department of Transportation

Annual Average Daily Traffic Count Stations

Return

County Name CLARK

Station	Route / Location	2003 AADT	2004 AADT	2005 AADT	2006 AADT	2007 AADT	2008 AADT	2009 AADT	2010 AADT	2011 AADT	2012 AADT
0030888	Dawson Av, W of the S/B ramps of the Wagon Wheel Intch 'Exit 56'	2,450	3,300	5,150	6,850	7,400*	7,600	8,100	8,200	8,300*	9,300
0030889	Wagon Wheel Dr, 10ft W of Appaloosa Rd	5,000	5,650	5,550	5,650	5,800	5,500	5,500	5,400	5,300	5,000
0030890	SR582, Boulder Hw, .1 mi S of Magic Wy	10,300*	10,800	12,400*	13,100*	13,000*	9,400	9,800	9,700	9,700	9,900
0030893	SR582, Boulder Hw, .5 mi N of Horizon Dr	18,300	20,900	21,400	20,700	22,000	21,000	22,000	21,000	20,000	20,000
0030894	US95, S/B on-ramp of the 215/Henderson Intch from W/B Lake Mead Bl	12,300	11,000*	10,000*	1,100*	1,200	1,400	1,400	1,400	1,500	1,500
0030895	US95, N/B off-ramp of the 215/Henderson Intch to E/B Lake Mead & W/B I-215	11,100	11,000*	12,000*	17,400*	20,000	21,000	21,000	21,000	21,000	20,500*
0030896	IR515, US-95, btwn the Lake Mead Intch 'Exit 61' & the Horizon Intch 'Exit 59'	71,900	70,000	73,000	87,500	92,000	91,000	90,000	85,000	85,000*	89,000
0030897	IR515, US-95, S/B off-ramp of the Horizon Intch 'Exit 59'	11,800	12,200	11,500	16,000	17,000	16,000	16,000	16,000	16,000	16,000
0030898	IR515, US-95, S/B on-ramp of the Horizon Intch 'Exit 59'	1,400	2,950	3,800	2,450	2,500	2,400	2,300	2,200	2,200	2,300
0030899	IR515, US-95, N/B off-ramp of the Horizon Intch 'Exit 59'	1,400	2,850	2,800	2,050	1,900	1,800	1,800	1,800	1,800	1,900
0030900	IR515, US-95, N/B on-ramp of the Horizon Intch 'Exit 59'	11,900	12,400	13,300	16,900	18,000	18,000	18,000	18,000*	17,000	17,000
0030901	Horizon Dr, E of the N/B ramps of I-515	25,500*	31,500	32,000*	31,000*	31,000	31,000	30,000	28,000	28,000	27,500
0030903	IR515, US-95, S/B off-ramp of the College Intch 'Exit 57'	4,650	4,650	4,600	5,750	6,400	6,400	6,300	6,300*	6,500	6,500
0030904	IR515, US-95, S/B on-ramp of the College Intch 'Exit 57'	1,100	1,350	1,700	1,700	1,800	1,800	1,900	1,900	2,000	1,900
0030905	IR515, US-95, N/B on-ramp of the College Intch 'Exit 57'	4,250	4,550	4,650	5,150	5,900	5,800	5,800	4,900	5,800	6,200
0030906	IR515, US-95, N/B off-ramp of the College Intch 'Exit 57'	1,250	1,450	1,700	1,850	2,100	1,900	2,100	2,000	2,100	2,100
0030908	College Dr, .1 mi N of the I-515 N/B ramps	10,300*	12,100	12,800	13,800	15,000	14,000	15,000	13,000	14,000	13,500
0030909	IR515, US-95, Btwn the College Intch 'Exit 58' & the Wagon Wheel Intch 'Exit 57'	43,500	44,500	48,000	50,500	52,000	51,000	51,000	49,000	51,000	50,000

* Data Adjusted or Estimated

Date: 04-JUN-13

State of Nevada Department of Transportation

Annual Average Daily Traffic Count Stations

Return

County Name CLARK

Station	Route / Location	2003 AADT	2004 AADT	2005 AADT	2006 AADT	2007 AADT	2008 AADT	2009 AADT	2010 AADT	2011 AADT	2012 AADT
0030911	Sunset Rd, 400ft W of Valle Verde Dr	31,000	34,500	34,000	34,000	32,000	25,000	27,000	26,000	27,000	24,000
0030912	IR515, US-95, btwn the College Intch 'Exit 57' & the Horizon Intch 'Exit 59'	50,500	51,000*	55,000	58,500	61,000	59,000	59,000	56,000	56,000	59,500
0030913	SR595, Rainbow Bl, 250ft N of Endora Dr	51,600*	49,000	55,500	56,500*	56,000	52,000	53,000	50,000	51,000*	48,500
0030914	Las Vegas Bl, Las Vegas Bl, 200ft S of Oquendo Rd	49,000	61,500	58,000	61,000	59,000	59,000	56,000	54,000	54,000	55,000
0030915	SR596, Jones Bl, .2 mi S of Harmon Av, N of Tropicana Av	30,500	34,000	34,000	37,000	35,000*	34,000	35,000	31,000	32,000*	30,500
0030916	SR596, Jones Bl, N of Flamingo Rd,100ft S of Viking Rd	33,500	37,500	35,500	38,000	36,000	35,000	35,000	33,000	33,000*	30,500
0030917	US95, N/B off-ramp of the Lake Mead Intch 'Exit 82A' to E/B Lake Mead Bl	2,600	2,600*	2,950	3,950	4,400	4,100	3,800	3,800	3,900*	3,800
0030918	US95, S/B on-ramp of the Lake Mead Intch 'Exit 82A'	10,300	10,500	9,800	9,600	9,700	9,800	9,200	10,000	10,000*	10,000
0030919	US95, S/B loop on-ramp of the Lake Mead Intch 'Exit 82A'	7,600*	5,050	5,000	5,850	6,200	6,000	6,000	6,100	6,100*	6,400
0030920	US95, N/B loop off-ramp of the Lake Mead Intch 'Exit 82A' to W/B Lake Mead Bl	11,900	12,000*	8,950	8,900	10,000	10,000	10,000	11,000	11,000*	10,000
0030921	US95, N/B on-ramp of the Lake Mead Intch 'Exit 82B' from Rainbow Bl	7,100	7,900	7,550	8,400	8,000	7,700	8,100	8,200	8,300*	6,900
0030922	US95, S/B off-ramp of the Lake Mead Intch 'Exit 82B' to Rock Springs Dr	7,200	7,100	7,450	7,900	7,400	8,000	9,900	8,200	8,300*	7,100
0030923	IR15, Tropicana Intch 'Exit 37' Flyover ramp .3 mi S of the S/B off-ramp	20,700*	22,200	20,900	20,200	22,000	22,000	22,000*	22,000	22,000	22,500
0030924	Alta Dr, 200ft E of Lorenzi St	10,100	11,300	11,000	11,000	11,000	8,600	8,500	6,500	6,800	7,600
0030925	SR163, Davis Dam Rd, .6 mi W of Casino Dr	7,750	7,850*	11,200	11,100	11,000	10,000	9,700	9,500	11,000	8,100
0030926	Arville St, .1 mi N of SR-589 (Sahara Av)	9,150	10,400	10,300	10,500	10,000	9,500	10,000	8,300	8,500	8,300*
0030927	Bonanza Rd, 200ft E of Sloan Ln (at Capaldi Dr)	10,200	10,700	10,500	9,150	9,800	9,100	9,200	8,900	7,900	8,100
0030928	Bonanza Rd, btwn Ute Ln & Hopi Ln E of Nellis Bl	19,200	20,700	21,200	19,100	20,000	18,000	18,000	17,000	16,000	15,500
0030929	Bruce St, 300ft S of Stewart Av	5,300	5,650	6,300	6,050	6,200	5,300	5,900	5,300	5,400*	4,800
0030931	Center St, 300ft S of Maple St	6,100*	5,550	5,650	5,350	5,100	5,100	4,600	5,000*	4,400	3,900*

* Data Adjusted or Estimated

Date: 04-JUN-13

State of Nevada Department of Transportation

Annual Average Daily Traffic Count Stations

Return

County Name CLARK

Station	Route / Location	2003 AADT	2004 AADT	2005 AADT	2006 AADT	2007 AADT	2008 AADT	2009 AADT	2010 AADT	2011 AADT	2012 AADT
0030932	College Dr, .1 mi S of the US-95 S/B ramps	9,000*	10,600	10,500	11,900	13,000*	12,000	12,000	12,000	12,000	12,000*
0030933	IR215, btwn the Green Valley Intch 'Exit 5' and the Pecos Intch 'Exit 6'	119,000	113,000	124,000	136,000	144,000*	142,000	142,000	138,000	139,000	142,000
0030934	Convention Center Dr, 500ft W of Paradise Rd	11,400*	12,700	12,500	10,600	10,000	11,000	10,000	8,300	9,500	9,400
0030935	E Desert Inn Rd, 500ft E of Nellis Bl	5,400	5,750	11,100	10,200	9,300	8,800*	11,000	10,000	10,000*	9,500
0030936	Gibson Rd, .2 mi N of I-215	22,000	22,000*	20,000*	21,100*	21,000	19,000	18,000	18,000	17,000	17,500
0030937	'H' St, btwn Jackson Av & Van Buren Av	6,900	7,450	7,200	8,050	7,300	7,200	6,100	6,300	5,900	4,900
0030938	IR215, W/B on-ramp of the Green Valley Intch 'Exit 5'	12,200	14,100	14,300	13,400	13,000	13,000	12,000	12,000	12,000	12,000
0030941	Dean Martin Dr, .8 mi N of SR-160 (Pahrump Valley Rd)	5,550*	6,000*	9,650	9,150	9,100	8,300	9,000	8,400	10,000	7,200
0030942	Karen Av, 100ft E of Paradise Rd	11,700*	14,500	16,000*	14,200*	14,000	13,000	11,000	9,600	10,000	10,500
0030945	Losee Rd, .2 mi S of Carey Av	13,300*	13,400	15,700	17,700	20,000	17,000	13,000	9,500	8,700	8,600*
0030947	Major Av, .1 mi S of Center St	8,700	8,700*	8,200	7,600	7,000	7,100	6,400	6,200*	5,500	4,600
0030948	IR215, E/B off-ramp of the Green Valley Intch 'Exit 5'	13,000	13,500	14,600	13,400	13,000	13,000	13,000	12,000	12,000	12,500
0030949	IR215, W/B off-ramp of the Green Valley Intch 'Exit 5'	8,450	9,250	9,000	11,100	12,000	13,000	13,000	13,000	13,000	13,000
0030950	IR215, E/B on-ramp of the Green Valley Intch 'Exit 5'	7,750	8,150	8,100	10,400	12,000	12,000	12,000	12,000	12,000	12,000
0030951	Michael Wy, btwn Marieta Av & Carl Av	3,600	4,400	4,700	4,200	4,500	3,800	3,700	3,400	3,200	2,700
0030952	IR15, Spring Mountain Rd S/B Fly-Over	13,450*	12,900	13,200	14,400	16,000	17,000	17,000*	15,000	17,000	16,500
0030953	Mojave Rd, .1 mi N of Vegas Valley Dr	5,650	5,350	5,750	5,800	5,200	5,200	5,000	4,800	5,200	4,300
0030956	W Oakey Bl, 350ft E of Lindell St	10,500	10,600	10,700	12,300	11,000	9,300	9,100	7,100	7,500	7,000
0030958	Sahara Av, btwn Caraville St & Winterwood Bl	22,700	25,800	26,200	25,900	26,000	24,000	25,000	24,000	24,000*	23,500*
0030959	IR215, Btwn the Windmill Intch 'Exit 5' and the Warm Springs Intch 'Exit 9'	137,300	137,000	146,000	153,000	157,000	145,000	145,000	140,000	140,000*	138,000*
0030960	Sandhill Rd, 300ft N of Sunset Rd	7,500	7,600	8,600	8,750	8,700	8,100	8,100	7,700	7,800*	6,500
0030961	Sandhill Rd, .1 mi N of Patrick Ln	10,800	11,400	12,700	12,700	13,000	11,000	11,000	11,000	9,300	9,900
0030962	Sandhill Rd, btwn Hacienda Av & Casey Av	11,800	12,200	13,100	13,100*	13,000	12,000	11,000	11,000	11,000*	11,500

* Data Adjusted or Estimated

Date: 04-JUN-13

State of Nevada Department of Transportation

Annual Average Daily Traffic Count Stations

Return

County Name CLARK

Station	Route / Location	2003 AADT	2004 AADT	2005 AADT	2006 AADT	2007 AADT	2008 AADT	2009 AADT	2010 AADT	2011 AADT	2012 AADT
0030963	Sandhill Rd, btwn Harmon Av & Rosecrest Ct	10,400*	10,300	10,700	11,300	11,000	11,000	9,500	9,600	9,600	8,200
0030964	Sandhill Rd, 100ft N of SR-592 (Flamingo Rd)	15,000	16,000	16,900	15,800	17,000	15,000	16,000	15,000	15,000	13,500
0030965	IR215, E/B on-ramp of the Valle Verde Intch 'Exit 3B'	4,150	3,250	2,800	4,050	4,400	4,700	4,700	4,600	4,700	4,800
0030966	Torrey Pines Dr, 200ft S of Hillview Av N of Clarice Av	7,400*	11,400	11,000	11,200	11,000*	8,600	8,100	7,300	6,400	6,800
0030967	Torrey Pines Dr, Btwn Lone Mountain Rd and Tropical Pk									2,300*	2,200
0030969	Twain Av, .2 mi W of Sandhill Rd	3,250*	3,350	3,400	3,650	3,500	3,100	3,100	2,800	2,900	2,600
0030972	Valley View Bl, .15 mi N of SR-159 (Charleston Bl)	21,200	22,600	24,400	27,400	26,000*	20,000	21,000	20,000*	21,000	20,500*
0030973	Valley View Bl, btwn Fortune Av & Pyramid Dr S of Washington Av	13,600*	14,100	17,000	17,400	14,000*	13,000	13,000	9,700	11,000	11,000*
0030974	IR215, E/B off-ramp of the Valle Verde Intch 'Exit 3B'	6,350	7,150	7,450	7,100	7,900	8,200	8,300	8,400	8,100	8,300
0030975	Vegas Valley Dr, btwn Eastern Av & Burnham Av	3,900	4,000	4,200	4,650	4,100	4,100	4,000	3,800	3,800	3,600
0030977	Vegas Valley Dr, 300ft E of Robar St	1,900	2,100	2,150	2,300	2,000	2,000	2,000	1,800	2,200	1,800
0030978	Washington Av, 150ft W of Shifting Sands Dr W of Jones Bl	13,400	14,500	15,200	15,200	17,000	13,000	12,000	11,000	11,000	11,000
0030979	Perkins Av, btwn Gentry St & Anderson St	490	450	440	430	480	410	400	400	360	300
0030980	Casino Dr, S of Laughlin Civic Dr	32,300	33,000	28,000	30,000	30,000	28,000	23,000	23,000	21,000*	22,000*
0030982	Overton Beach Rd, 300ft E of N Shore Rd	530	460	450	400	440	250	200	120	120*	100*
0030983	North Shore Rd, 600ft N of the rd to Callville Bay	640	800	680	620	680	650	590	470	470	350
0030984	IR15, N/B loop on-ramp of the Spring Mountain Intch 'Exit 39' from E/B Spring Mountain	7,250	7,200	8,200	7,700	7,300	7,000	7,000*	5,800	6,000	6,700
0030985	Red Rock Canyon Rd, 4.3 mi W of SR-159 (Charleston Bl) W of Las Vegas	450	800	680	700	740	690	670	860	770	700
0030986	Moapa Power Company Rd, 100ft N of the S/B ramps of the Hidden Valley Intch 'Exit 88'	460	460*	550	440	470	550	470	470*	470	250
0030988	Av 'B', .1 mi N of Adams Bl	2,100	1,850	1,950	2,000	1,900	1,800	1,900	1,800	1,600	2,200
0030990	'G' Av, btwn Seventh St & Eighth St	2,750	2,550	2,650	2,600	2,600	2,500	2,400	2,300	2,300	2,600

* Data Adjusted or Estimated

Date: 04-JUN-13

State of Nevada Department of Transportation

Annual Average Daily Traffic Count Stations

Return

County Name CLARK

Station	Route / Location	2003 AADT	2004 AADT	2005 AADT	2006 AADT	2007 AADT	2008 AADT	2009 AADT	2010 AADT	2011 AADT	2012 AADT
0030991	Pacifica Wy, 100ft N of US-93	1,550*	1,400	1,450	1,450	1,300	1,300	1,300	1,400	1,200	1,100
0030992	Ville Dr, 150ft N of US-93	2,200	2,250	2,650	2,450	2,100	2,800	2,300	2,300	1,900	1,700
0030993	Wyoming St, 200ft E of Av 'B'	6,000	6,000	5,950	6,300	6,100	5,900	5,900	5,900*	4,800	4,300
0030999	Warm Springs Rd, btwn Pecos Rd & Green Valley Pk	26,600	29,600	29,600	30,500	27,000	24,000	23,000	23,000	21,000	22,000
0031000	13th St, btwn Clark Av & Lewis Av	10,100	7,600	8,050	8,200	7,900	7,100	7,300	6,400	6,200	6,000
0031002	Maryland Pk, 50ft S of Bridger St	7,650	7,900	8,450	8,500	8,100	7,100	7,500	6,500	6,200	5,800
0031003	Utah St, 100ft S of New Mexico St	3,200	3,250	3,150	3,250	3,200	3,400	2,900	2,400	2,700	2,500
0031004	IR215, W/B off-ramp of the Sunset/McCarran Intch 'Exit 10' to the Airport Connector	16,400	16,100	17,200	18,300	17,000	16,000	15,000	15,000*	15,000	13,500
0031005	Horizon Dr, 200ft E of Greenway Dr	19,200*	21,300	20,700	21,200	21,000	21,000	20,000	19,000	19,000	18,000
0031007	Russell Rd, .3 mi E of Pecos Rd	18,800	19,700	20,900	21,300	21,000	20,000	17,000	17,000	17,000	17,500
0031011	Pecos Rd, S of Patrick Ln	26,200	27,800	28,800	29,400	28,000	24,000	26,000	23,000	23,000	21,000
0031012	St Louis Av, btwn Paradise Rd & Santa Paula Av	4,200*	4,450	4,750	4,450	4,000*	3,500	3,600	2,800	2,900	3,000
0031013	St Louis Av, btwn 15th St & 16th St	5,450	5,550	5,800	5,800	5,300	4,900	5,100	4,500	4,700	4,800
0031014	US95, .1 mi S of the RxR Pass Intch 'Exit 56'	9,700	10,900*	12,300	12,700	12,000*	10,000	9,900	10,000*	7,700	8,000
0031015	IR15, S/B off-ramp of the Russell Intch 'Exit 36'	10,700	11,300	11,300	13,100	12,000	15,000	12,000	13,000	13,000*	13,500
0031016	IR15, S/B on-ramp of the Russell Intch 'Exit 36'	7,300	7,300*	10,700	11,000	11,000	11,000	11,000*	12,000	12,000*	12,000
0031017	IR15, N/B off-ramp of the Russell Intch 'Exit 36'	7,800	7,800*	14,200	15,300	13,000	15,000	14,000	14,000	14,000*	14,000*
0031018	IR15, N/B on-ramp of the Russell Intch 'Exit 36'	14,600	14,200	14,900	16,100	15,000	14,000	11,000	12,000*	12,000*	12,000*
0031020	SR594, Russell Rd, E of the Russell Intch 'Exit 36'	30,000	32,000	35,000*	33,500*	33,000	36,000	31,000	31,000	31,000*	29,000
0031021	IR15, .2 mi S of mp 36 S of the Russell Intch 'Exit 36'	158,800*	169,000*	192,000*	206,000*	209,000*	211,000	199,000	225,000*	215,000*	214,000*
0031022	Lindell Rd, 300ft N of Harmon Av	3,000*	2,900	2,900	3,100	3,100	2,700	2,900	2,700	2,500	2,400
0031023	Decatur Bl, .1 mi S of Cheyenne Av	24,100	26,000	27,100	27,100	28,000	28,000	25,000	26,000	26,000	25,000
0031029	Camino Al Norte, .2 mi S of Lone Mountain Rd	30,300*	36,000	34,000	37,000	37,000	33,000	30,000	27,000	29,000	28,000
0031031	Camino Eldorado, .1 mi S of Tropical Pk	9,400	12,800	12,500	14,000	14,000	13,000	12,000	11,000	12,000	11,000
0031033	Losee Rd, .3 mi S of SR-574 (Cheyenne Av)	12,200	11,400	14,000	15,400	15,000	15,000	13,000	10,000	9,500	9,300*
0031035	SR574, Cheyenne Av, .2 mi W of Simmons St	33,500	34,500	34,000	37,000	34,000	32,000	31,000	29,000	31,000	32,000

* Data Adjusted or Estimated

Date: 04-JUN-13

State of Nevada Department of Transportation

Annual Average Daily Traffic Count Stations

Return

County Name CLARK

Station	Route / Location	2003 AADT	2004 AADT	2005 AADT	2006 AADT	2007 AADT	2008 AADT	2009 AADT	2010 AADT	2011 AADT	2012 AADT
0031039	Cabana Dr, 100ft S of Twain Av	9,950	11,300	12,200	14,300	16,000	12,000	13,000	15,000	14,000*	13,500
0031041	Green Valley Pk, .3 mi S of Warm Springs Rd	29,300	31,000	32,500	28,500	29,000	25,000	25,000	24,000	24,000	22,500
0031043	Harmon Av, .1 mi E of Jones Av	6,250	6,800*	6,200	5,800	5,800*	5,200	5,600	5,900	5,600	5,100
0031044	Sunset Rd, .2 mi W of Stephanie St	33,000	37,000	38,500	37,500	35,000	29,000	30,000	29,000	31,000	29,000
0031045	Racetrack Rd, .1 mi N of Boulder Hw	17,600*	19,800	20,000*	22,000*	20,000	18,000	15,000	17,000	18,000	17,000*
0031046	Racetrack Rd, 300ft N of Warm Springs Rd	2,300	2,550	2,650	2,950*	2,500	2,700	2,500	2,700	2,500	2,500*
0031051	Green Valley Pk, 300ft N of SR-562 (Sunset Rd)	17,600	18,300	18,100	16,800	16,000	14,000	15,000	14,000	14,000	13,000
0031052	Jimmy Durante Bl, 500ft N of E Harmon Av	6,600	7,050	7,300	8,400	8,800	8,900	8,700	9,700	9,800*	8,100
0031054	Valley View Bl, .2 mi S of Spring Mountain Rd	23,000	26,600	26,400	27,500	26,000	25,000	19,000	20,000	21,000	19,500
0031055	Valley View Bl, .3 mi S of SR-593 (Tropicana Av)	18,900	19,500	20,000	20,200	20,000*	17,000	12,000	13,000	13,000*	13,500
0031056	Buffalo Dr, .2 mi S of SR-589 (Sahara Av)	19,800*	27,800	26,000	23,200	24,000	21,000	21,000	19,000	19,000	19,500
0031057	Buffalo Dr, .3 mi S of Spring Mountain Rd	16,500*	23,800	23,100	22,400	21,000	20,000	19,000	19,000*	18,000	16,000
0031058	Rainbow Bl, .6 mi S of Russell Rd	27,800*	24,400	39,500	40,500	45,000	45,000	45,000	42,000	41,000	40,500
0031059	SR589, E Sahara Av, .1 mi E of Maryland Pk	46,800*	48,000	49,500	49,500	50,000	47,000	47,000	43,000	40,000	39,000*
0031060	Sahara Av, .2 mi W of SR-595 (Rainbow Bl)	44,500	46,000	49,000	48,500	43,000	38,000	40,000	36,000	36,000*	31,500
0031061	Spring Mountain Rd, .2 mi W of SR-595 (Rainbow Bl)	23,900	26,000*	26,900	24,300	25,000	24,000	23,000	22,000	22,000	22,000*
0031062	Flamingo Rd, .1 mi W of SR-595 (Rainbow Bl)	38,000	41,000	44,000	45,000	41,000	39,000	36,000	35,000	36,000	36,000
0031063	Flamingo Rd, .2 mi W of Buffalo Dr	34,400*	41,000	42,000	43,000	40,000*	38,000	35,000	34,000	34,000	34,000*
0031064	Flamingo Rd, .1 mi W of Koval Ln	58,600	67,000	62,000*	65,500*	63,000	62,000	55,000	58,000*	53,000	52,000*
0031067	Tropicana Av, .1 mi W of Buffalo Dr	29,800	33,500	33,500	29,600	30,000	30,000	27,000	27,000*	26,000	26,500
0031068	Desert Inn Rd, .2 mi W of the Boulder Hw	34,500	38,500	40,500	39,500*	39,000	39,000	38,000	37,000*	38,000*	35,500
0031070	Hacienda Av, .2 mi E of Eastern Av	3,650	4,400	3,900	4,250	3,800	3,400	3,300	3,200	3,200	2,800
0031071	Spencer St, .1 mi S of SR-593 (Tropicana Av)	5,900	6,950	6,400	5,900	6,500	6,100	5,700	5,600*	5,100	5,000
0031072	Warm Springs Rd, .7 mi W of Eastern Av	37,000*	40,500	41,500	42,000	38,000	37,000	33,000	34,000	31,000	31,000
0031073	Craig Rd, .2 mi W of Tenaya Wy	9,260*	9,300*	10,000*	11,100*	16,000	16,000	16,000	16,000*	15,000	15,000
0031074	Needles Hw, .2 mi N of Casino Dr	4,880	5,650	4,850	4,950	4,700	4,200	4,100	4,000	4,900	4,200*
0031075	Needles Hw, .3 mi S of Casino Dr	5,850	7,300	5,850	6,100	5,300	5,300	5,000	4,900	5,600	4,900
0031077	Casino Dr, .4 mi S of Thomas Edison Dr	4,300	4,600	3,900	3,600	3,700	3,300	2,800	2,700	2,500*	2,100

* Data Adjusted or Estimated

Date: 04-JUN-13

State of Nevada Department of Transportation

Annual Average Daily Traffic Count Stations

Return

County Name CLARK

Station	Route / Location	2003 AADT	2004 AADT	2005 AADT	2006 AADT	2007 AADT	2008 AADT	2009 AADT	2010 AADT	2011 AADT	2012 AADT
0031078	Casino Dr, .3 mi S of Bruce Woodbury Dr	18,400	18,200	15,900	15,500	16,000	14,000	13,000	13,000	12,000*	12,000*
0031080	Rampart Bl, .1 mi N of Summerlin Pk	35,000	38,000	38,000*	37,000*	35,000	31,000	32,000	29,000	30,000	31,000
0031081	Buffalo Dr, 150ft N of the Summerlin Intch 'Exit 81A'	50,500	61,500	55,500	52,500	52,000*	46,000	47,000	43,000	44,000	43,500*
0031082	Buffalo Dr, S of the Summerlin Intch 'Exit 81A'	51,500	56,000	48,000	46,500	43,000*	40,000*	39,000	35,000	34,000	33,500*
0031083	Sahara Av, .2 mi E of Fort Apache Rd	36,500	37,000*	40,500	43,000	37,000	32,000	33,000	31,000	31,000*	27,000
0031085	Washington Av, .2 mi W of Rancho Dr	17,100*	18,500	21,800	22,100	22,000	16,000	16,000	15,000	15,000	14,500*
0031086	Rancho Dr, 500ft N of Sirius Av	6,500	6,300	6,600	6,550	6,400	5,400	5,200	4,400	5,000	5,000
0031087	US93, .3 mi S of Buchanan Bl	28,600*	31,000	29,800	28,600	30,000	28,000	28,000	28,000	27,000	26,500*
0031089	Nevada Way, N of Park St	4,100	4,250	4,550	4,650	4,700	4,100	3,200	2,200	2,200	2,700
0031090	Alta Dr, .2 mi E of Decatur Bl	8,650	10,100	8,750	9,650	9,100	7,600	8,200	5,600	5,800	6,500
0031091	Alta Dr, .1 mi E of Valley View Bl	9,850	12,000	10,700	11,700	10,000	8,400	8,400	8,100*	6,200	7,100
0031092	Alta Dr, .4 mi E of Rancho Rd	19,800*	17,000	17,500	19,500	19,000	16,000	15,000	13,000	11,000	13,500
0031093	SR160, Pahrump Valley Rd, .7 mi N of Decatur Bl	16,200	20,600	27,000	25,700	26,000*	28,000*	31,000	37,000	40,000	44,000
0031094	SR160, Pahrump Valley Rd, .2 mi N of SR-595 (Rainbow Bl)	9,450	12,000	22,500	22,100*	21,000	22,000	25,000	31,000	34,000	35,500
0031096	Buffalo Dr, .2 mi S of Alexander Rd	7,700*	9,650	10,300	11,000	11,000*	9,900	10,000	10,000	10,000	9,400
0031097	Buffalo Dr, .2 mi S of Cheyenne Av	22,100*	25,000	24,100	24,100	24,000*	23,000	21,000	21,000	21,000	19,000
0031098	Buffalo Dr, 400ft N of Vegas Dr	39,000	42,000	40,000	38,000	38,000	34,000	37,000	31,000	31,000	30,500*
0031099	Buffalo Dr, .2 mi N of Oakey Bl	26,000	31,500	31,500	28,500	28,000	25,000	25,000	22,000	22,000	23,000
0031100	Charleston Bl, .2 mi E of Buffalo Dr	31,000	35,500	35,000	36,000	34,000	31,000	30,000	29,000	30,000	27,000*
0031102	Cheyenne Av, .3 mi E of Rampart Bl	40,000	37,000	37,500	35,000	32,000*	32,000	32,000	30,000	28,000	26,500
0031104	Decatur Bl, .2 mi N of Russell Rd	33,000	34,500	38,500	33,000	31,000	28,000	29,000	29,000	32,000	29,000
0031105	Eastern Av, .3 mi N of Bonanza Rd	37,000	40,000	39,000	39,000	37,000	37,000	40,000	34,000	28,000	31,500
0031106	Harmon Av, .1 mi W of Sandhill Rd	6,350	6,600	7,400	8,700	9,400	9,200	8,000	7,700	8,200	7,300
0031107	Harmon Av, 300ft E of Maryland Pk	8,700	9,250	9,800*	9,550*	9,400	8,800	8,200	7,300	7,400*	7,000*
0031108	Harmon Av, 200ft E of Eastern Av	6,900	7,250	7,700	8,550	9,300	8,800	6,700	6,600	7,000	6,900
0031109	Lake Mead Bl, .1 mi W of Laguna Mist Dr	26,100	26,500	26,300	25,300	26,000	24,000	24,000	22,000	21,000	20,500*
0031111	Rainbow Bl, .3 mi N of Wigwam Av	12,500*	20,900	21,000*	26,300*	26,000*	26,000*	23,000	23,000	23,000	25,500
0031112	Rampart Bl, .1 mi S of Cheyenne Av	25,300	29,000	28,700	29,500	28,000	27,000	27,000	25,000	25,000	24,500*

* Data Adjusted or Estimated

Date: 04-JUN-13

State of Nevada Department of Transportation

Annual Average Daily Traffic Count Stations

Return

County Name CLARK

Station	Route / Location	2003 AADT	2004 AADT	2005 AADT	2006 AADT	2007 AADT	2008 AADT	2009 AADT	2010 AADT	2011 AADT	2012 AADT
0031115	Fort Apache Rd, .1 mi S of SR-159 (Charleston Bl)	36,000	35,500	33,000	37,500	37,000	34,000	33,000	34,000	33,000	35,000
0031116	Fort Apache Rd, .1 mi S of Sahara Av	26,900	26,600	26,800	33,000	31,000*	31,000	32,000	30,000	30,000	31,000
0031122	Summerlin Pk, .6 mi W of Buffalo Dr	79,500*	80,000*	75,500	78,500	76,000*	72,000*	72,000	76,000*	77,000*	75,500*
0031123	Summerlin Pk, .2 mi E of Buffalo Dr	104,000*	104,000*	97,000*	101,000*	98,000*	93,000*	93,000	97,000*	98,000*	96,000*
0031124	Valley View Bl, .1 mi S of SR-592 (Flamingo Rd)	11,300	11,400	10,000	12,000	11,000	10,000	8,100	7,200	7,200*	6,900
0031126	Jones Bl, .2 mi N of SR-147 (Lake Mead Bl)	19,600	20,200	19,000*	19,100*	18,000	18,000	18,000	16,000	16,000	15,000
0031128	Valley View Bl, .1 mi N of Alta Dr	23,900	26,400	27,000	29,300	28,000*	24,000	29,000	28,000*	21,000	16,500
0031131	US95, N/B on-ramp of the Snow Mountain Intch 'Exit 95'	140	160	140	150	130	160	170	160*	150	100
0031132	US95, N/B off-ramp of the Snow Mountain Intch 'Exit 95'	570	650	570	580	460	700	600	630	590	600
0031133	US95, S/B on-ramp of the Snow Mountain Intch 'Exit 95'	510	590	490	510	400	580	510	550	500	550
0031134	US95, S/B off-ramp of the Snow Mountain Intch 'Exit 95'	100	130	100	100	90	130	120	110	120	100
0031135	US95, .5 mi N of the Snow Mountain Intch 'Exit 95'	6,300	6,950	6,650	6,750	7,800	8,200	8,200	8,700	8,400	8,500
0031136	IR15, SR-589 (Sahara Av Fly Over) 'Exit 40'	13,400	13,700	15,200	13,700	13,000	14,000	14,000*	13,000	12,000	13,000
0031137	Basic Rd, 250ft S of SR-146 (Lake Mead Dr)	1,250	1,350	1,250	1,200	1,300	1,700	1,900	2,000	2,300	2,100
0031138	Atlantic Av, 70ft S of SR-146 (Lake Mead Dr)	2,000	3,050	1,900	1,700	1,700	1,600	1,600	1,700	1,700	1,500
0031139	Appaloosa Rd, 250ft N of Wagon Wheel Dr	2,900	2,950	2,800	3,100	3,100	3,000	3,000	3,200	2,900	2,900
0031140	Burkholder Bl, .1 mi S of SR-146 (Lake Mead Dr)	6,850*	7,700	7,450	7,200	7,200*	7,500	7,500	6,300	6,200	6,800
0031141	Equestrian Dr, .1 mi E of Magic Wy	3,000*	3,750	3,400	3,750	3,500*	3,600	3,200	3,300	3,400	3,200
0031142	Essex Av, E of Pueblo Bl	260*	290	310	240	240	220	250	230	200	200
0031143	Ithaca Av, 200ft E of Pueblo Bl	470*	390	380	390	420	410	340	330	300	300
0031144	Mission Dr, .2 mi W of College Bl	3,250	4,050	4,000*	4,400*	4,800	4,200	4,100	4,400	4,100	3,700
0031145	Newport Dr, .2 mi W of Racetrack Rd	2,200	2,150	2,100	2,350	2,300	2,100	2,000	2,100	1,900	2,500
0031146	Magic Wy, 250ft S of Equestrian Dr	2,150	2,200	2,300*	2,250*	2,100	2,000	2,400	2,000	2,200	2,100
0031147	Heather Dr, .1 mi E of Greenway Rd	2,750	2,850	1,950	2,700	2,800	2,600	2,500	2,800	2,800	2,700
0031148	Olsen St, .2 mi N of SR-146 (Lake Mead Dr)	2,150	1,950	2,800	2,250	2,300	2,200*	1,900	1,900	1,700	1,900

* Data Adjusted or Estimated

Date: 04-JUN-13

State of Nevada Department of Transportation

Annual Average Daily Traffic Count Stations

Return

County Name CLARK

Station	Route / Location	2003 AADT	2004 AADT	2005 AADT	2006 AADT	2007 AADT	2008 AADT	2009 AADT	2010 AADT	2011 AADT	2012 AADT
0031149	Anasazi Dr, .2 mi S of Summerlin Pk	10,900	10,800	9,550	9,750	10,000	12,000	15,000	10,000	10,000	9,200
0031150	Sixth St, N of SR-159 (Charleston Bl)	730	760	830	640	670	640	720	720	820	800
0031151	Farm Rd, 25ft W of Torrey Pines Dr	4,000	4,000*	4,700	4,700	3,500	5,100	3,400	6,600	5,300	3,800
0031152	Racel Av, .1 mi W of Buffalo Dr	1,450	1,450*	1,550	2,750	2,500	2,400	2,500	3,100*	1,000	2,300
0031153	Lake Las Vegas Pk, 150ft N of Lake Mead Dr	7,200	9,450	9,250	10,300	10,000	7,300	5,600	4,400	4,400*	6,600
0031155	High View Dr, .1 mi E of Green Valley Pk	6,450	6,950	7,000*	7,000*	6,000	6,100	6,100	6,100	5,700	5,100
0031156	Seven Hills Dr, .2 mi S of SR-146 (St Rose Pk)	17,500*	16,800	15,500	18,900	20,000	21,000	21,000	22,000	21,000	21,000
0031157	Circus Circus Dr, 100ft E of Industrial Rd	7,950	8,100	9,450	8,150	7,700	7,100	5,100	4,900	5,300	6,800
0031159	Alta Dr, .1 mi E of Town Center Dr	7,650	8,200	9,650	10,100	9,500	8,900	8,500	7,500	8,000	7,000
0031161	Veterans Memorial Dr, .1 mi S of Washington Av	1,050	1,050	990	990	1,100	1,100	1,300	1,000	860	800
0031164	Patrick Ln, .2 mi W of Pecos Rd	10,000	11,000	9,900	10,900	11,000	10,000	9,900	10,000	9,000	8,800
0031165	Rebel Rd, Broadbent, S of Tropicana Av				11,000	11,000*	9,800	9,000	8,500	8,600	7,400
0031166	Stephanie St, 100ft N of Russell Rd	8,800	9,250	9,150	9,000	7,800	7,400	7,500	7,800	8,600	8,300
0031168	Wigwam Av, .1 mi W of Rainbow Bl	1,200	1,200*	1,200	1,250	1,300*	1,700*	980	1,100	1,100	950
0031169	Robindale Rd, 400ft E of Decatur Bl	490*	490*	620	910*	900*	700	1,000	1,500	1,600	1,500*
0031174	Burns Rd, 300ft N of Sunset Rd	1,150*	1,150	910	1,600	1,400	1,400*	1,200	1,000	880	700
0031175	Jimmy Durante Bl, .1 mi N of SR-593 (Tropicana Av)	4,000	4,750	5,050	5,450	6,100	5,500	4,700	4,800	4,400	4,000
0031176	Pabco Rd, 100ft S of SR-562 (Sunset Rd)	1,750*	1,600	1,750	1,750	1,700	1,500	1,600	1,400	1,500	1,500
0031177	Wigwam Av, .2 mi E of SR-595 (Rainbow Bl)			540	670*	670*	1,200	1,300	1,300*	1,500	2,000
0031179	Paradise Rd, .1 mi S of Warm Springs Rd	9,300	9,300*	10,000*	11,300*	10,000	12,000*	8,500	9,300	8,100	8,000*
0031180	Gillespie St, 300ft N of Pebble Rd	430	570	640	920	980	920	870	900	890	900
0031181	Robindale Rd, .1 mi W of Eastern Av	3,400	3,650	4,000	4,400	4,500	4,200	4,200	3,700	3,500	4,000
0031182	Serene Av, .1 mi E of Decatur Bl			100	80	60	70	70	70*	60*	60*
0031184	Bermuda Rd, .1 mi N of Warm Springs Rd	5,250	5,750	6,000	6,050*	6,000	5,700	5,300	5,400	5,400	5,600
0031188	Cactus Av, .2 mi E of Decatur Bl	4,700	4,700	6,150	7,850	7,800*	14,000	11,000	10,000	9,200	10,000
0031189	Cactus Av, 300ft E of SR-604 (Las Vegas Bl)	2,000*	2,950	2,500	2,500	2,500	3,100	2,500	2,600	2,400	2,300
0031190	Erie Av, 100ft E of SR-604 (Las Vegas Bl)	370	540	420	600	480	490	490	610	590	700
0031192	Horizon Ridge Pk, .1 mi E of Gibson Rd	13,500	23,200	23,000*	12,800*	12,000*	12,000	11,000	12,000	12,000	11,500*

* Data Adjusted or Estimated

Date: 04-JUN-13

State of Nevada Department of Transportation

Annual Average Daily Traffic Count Stations

Return

County Name CLARK

Station	Route / Location	2003 AADT	2004 AADT	2005 AADT	2006 AADT	2007 AADT	2008 AADT	2009 AADT	2010 AADT	2011 AADT	2012 AADT
0031193	Wynn Rd, 300ft N of SR-593 (Tropicana Av)	8,750	9,100	7,750	8,550	8,300	7,600	7,100	7,000	7,000	6,500
0031194	Arville St, 400ft S of Spring Mountain Rd	18,000	19,900	19,400	20,300	18,000*	17,000	18,000	16,000	16,000	15,500*
0031195	Palo Verde St, 350ft S of Burkholder Bl	5,400*	5,300	4,350	4,250	4,200	4,000	3,900	4,300	4,000	3,900*
0031200	Cheyenne Av, 400ft W of Durango/Rampart Bl	30,500	32,000	30,500	31,000	28,000	27,000	29,000	28,000	27,000	24,500
0031201	Carey Av, 250ft E of SR-610 (Lamb Bl)	7,650	7,950	8,750	9,050	10,000	9,200	8,900	9,000	7,900	8,000*
0031204	Industrial Rd, .1 mi N of Desert Inn Rd	29,000	36,500	43,000	39,000	30,000*	27,000	26,000	25,000*	21,000	27,000
0031208	Arrowhead Trail, 150ft S of Horizon Dr	4,200*	4,700	4,000	3,950	3,800	3,600	3,700	3,600	3,400	2,500
0031211	Mitchell St, .1 mi N of Craig Rd	4,600	5,400	4,250	4,600	4,600	4,400*	4,300	4,200	4,000	3,800
0031212	Walnut Rd, 400ft E of Mitchell St	520	770	750*	760*	730	590	520	510	540	450
0031213	F St, City Pk, off of the Grand Central Pk .1 mi S of Bonanza Rd (150ft N of Grand Central)	4,600	4,600*	4,300	4,450*	4,400*	3,300	3,100	3,600	3,400	3,400
0031214	Liston Av, 250ft E of RxR tracks in Logandale	390	360	440	380	360	300	290	230	290	250
0031216	Arville St, 400ft N of Russell Rd	10,200	11,500	11,000	11,600	11,000*	7,700	7,100	6,200	6,500	5,700
0031218	Rainbow Bl, S of SR-160 (Pahrump Valley Rd)	510	850	470	3,500*	4,800	6,800	7,600	7,700	8,400	8,500
0031219	Cold Creek Rd, .1 mi W of US-95	1,200	1,250	1,250	1,250	1,200*	1,500	1,800	1,300	1,100	1,200
0031221	Reservation Rd, .5 mi S of SR-168 (Glendale/Moapa Valley Rd)	400	410	470	490	420	390	410	400	400	300
0031222	Rainbow Canyon Dr, .1 mi S of SR-157 (Charleston Pk)	490	540	420	420	460	380	480	610	380	300
0031223	Cotton Wood Dr, .3 mi from SR-159 (Blue Diamond Rd)	280	280*	270	270	240	250	250	260	260	200
0031224	Boulder Ln, 100ft N of McFarland Av (Indian Springs)	420	490	490	480	360	350	270	350	380	250
0031225	McFarland Av, 50ft W of Boulder Ln (Indian Springs)	1,250	1,300	1,400	1,250	1,200	1,200	1,000	1,100	1,100	700
0031226	Yucca Dr, 50ft N of Mesquite Bl	740	740*	740*	790*	780	770	740	680	660	550*
0031227	Gann St, 25ft W of SR-169 (Logandale Rd)	270	250	250	290	270	290	210	230	220	200
0031228	Williams Ranch Rd, N/E of SR-160 (Pahrump Valley Rd) in Mountain Springs	80	80*	70*	75*	370	330*	420	310	310	200
0031229	IR215, E/B off-ramp to I-15 northbound	6,000	6,750	11,700	14,900	18,000	17,000	17,000	20,000	17,000	21,000

* Data Adjusted or Estimated

Date: 04-JUN-13

State of Nevada Department of Transportation

Annual Average Daily Traffic Count Stations

Return

County Name CLARK

Station	Route / Location	2003 AADT	2004 AADT	2005 AADT	2006 AADT	2007 AADT	2008 AADT	2009 AADT	2010 AADT	2011 AADT	2012 AADT
0031232	IR15, N/B off-ramp to I-215 westbound	4,300	4,950	5,700	5,200	7,800	8,500	11,000	9,700	9,400	8,900
0031233	IR215, E/B off-ramp to SR-604 (Las Vegas Bl)	4,350	4,500	5,700	7,150	6,000	6,400	7,100	9,200	7,500	7,500
0031234	IR215, E/B off-ramp to I-15 southbound	4,050	4,700	5,600	6,200	8,400	10,000	12,000	12,000	10,000	9,200
0031236	IR215, E/B off-ramp of the Stephanie Intch 'Exit 3'	15,100	21,000	19,400	14,200	14,000*	14,000	14,000	14,000	14,000	14,500
0031237	IR215, W/B on-ramp of the Valle Verde Intch 'Exit 3B'	6,750	6,950	7,400	6,900	7,700*	7,800	7,800	8,100	7,800	8,000
0031238	IR215, btwn the Valley Verde Intch 'Exit 3B' and the Green Valley Intch 'Exit 5'	101,800*	102,000*	102,000*	127,000*	143,000	142,000	141,000	138,000	138,000	140,000
0031239	IR215, Btwn the Stephanie Intch 'Exit 3' and the Valle Verde Intch 'Exit 3B'	97,000*	95,000*	93,000*	122,000*	138,000	135,000	137,000	132,000	133,000	134,000
0031241	US95, N/B on-ramp of the Durango Intch 'Exit 93'	590	830	840	1,100	1,100	1,400	1,700	2,000	2,700	2,800
0031242	US95, S/B off-ramp of the Durango Intch 'Exit 93'	480	670	970	1,350	1,400	1,800	2,300	2,200	1,700	3,000
0031243	US95, S/B on-ramp of the Durango Intch 'Exit 93'	14,900	18,400	19,400	18,900	19,000	19,000	19,000	19,000	15,000	15,000*
0031244	IR15, S/B on-ramp of the Lamb Intch	770*	2,550	2,600*	2,500*	3,000	3,700	1,400	6,400	860	900
0031245	IR15, N/B on-ramp of the Lamb Intch	730*	2,350	2,300*	2,350*	3,300	3,400	1,900	1,000	950	1,000
0031246	Arrowhead Rd, at the RxR tracks (Moapa area)				150*	160*	140*	160*	150*	160*	150
0031247	SR146, Saint Rose Pk, .1 mi E of Maryland Pk	15,900	18,700*	26,100	29,400	26,000	26,000	31,000	27,000*	31,000	32,000
0031255	US95, N/B off-ramp of the Durango Intch 'Exit 93'	11,100	14,200	16,800	16,600	16,000	16,000	17,000	16,000	13,000	13,000
0031258	IR215, E/B off-ramp of the Gibson Intch 'Exit 2'				6,600	8,000	7,700	8,000	7,400	7,400	7,400
0031259	IR215, E/B on-ramp of the Gibson Intch 'Exit 2'				4,750	5,000	5,000	4,700	4,600	4,600	5,100
0031260	IR215, W/B off-ramp of the Gibson Intch 'Exit 2'				4,600	5,100	5,100	4,800	5,000	4,900	5,400
0031261	IR215, W/B on-ramp of the Gibson Intch 'Exit 2'				6,000	7,400	6,900	7,000	6,700	6,500	6,700
0031263	Desert Inn Rd, 1000ft E of Highland Dr at the RxR tracks	11,200	14,100	16,000	14,500	14,000	14,000	14,000	12,000	12,000	13,500
0031264	US95, N/B off-ramp of the 215/Henderson Intch to W/B I-215		6,150				9,700	9,700*	9,700*	9,800*	14,500
0031269	Jones Bl, Jones Bl, N of Elkhorn Rd	11,200	11,200*	13,400	13,100	13,000	13,000	11,000	12,000	13,000	10,500
0031270	Tenaya Wy, .1 mi N of Flamingo Rd	4,700	4,650	4,650	5,050	4,900	4,700	4,600	4,100*	4,200	3,500
0031271	Tenaya Wy, .1 mi S of Charleston Bl	3,200	3,300	3,200	3,400	3,400*	2,800	2,400	2,400	2,400	2,100
0031272	Tenaya Wy, 350ft S of Elkhorn Rd	5,500	6,900	7,950	8,650	9,100	9,200	9,300	9,400	8,700	8,200

* Data Adjusted or Estimated

Date: 04-JUN-13

State of Nevada Department of Transportation

Annual Average Daily Traffic Count Stations

Return

County Name CLARK

Station	Route / Location	2003 AADT	2004 AADT	2005 AADT	2006 AADT	2007 AADT	2008 AADT	2009 AADT	2010 AADT	2011 AADT	2012 AADT
0031273	Tenaya Wy, .1 mi S of Grand Teton Dr	1,350	3,150	2,950	3,300	3,200	3,000	3,000	3,400	2,800	2,400
0031274	Tenaya Wy, .1 mi S of Vegas Dr	5,500	6,450	6,100	5,550	5,300	4,700	4,900	7,300	7,600	7,500*
0031276	Durango Dr, .1 mi N of Warm Springs Rd		22,100	22,000*	44,500*	43,000*	43,000	47,000	47,000	48,000	44,000
0031278	Alexander Rd, 75ft E of Rainbow Bl	9,150	9,350	9,700	10,100	10,000	9,600	8,300	9,100	8,600	6,800
0031280	Durango Dr, .1 mi S of Ann Rd				16,900	18,000	17,000	18,000	19,000	21,000	19,000
0031282	Del Webb, .2 mi W of Rampart Rd	9,250	9,300	8,750	8,400	8,000	7,700	7,300	7,400	7,800	5,900
0031283	El Capitan Wy, 500ft N of Cheyenne Av	5,950	5,950	5,600	5,750	5,200	5,200	5,200	4,900	4,800	4,200
0031284	El Capitan Wy, 100ft N of Ann Rd	1,800	1,600	830	890	1,000	940	920	960	930	1,000
0031285	Buffalo Dr, .1 mi S of Craig Rd	5,650*	6,950	7,300	7,550	7,700	6,700	6,900	6,400	6,900	6,500
0031286	Buffalo Dr, .1 mi S of Lone Mountain Dr	2,750*	3,200	3,450	3,800	4,000	3,600	3,500	3,700	3,800	3,400
0031287	Buffalo Dr, .1 mi N of Grand Teton Dr	2,250	3,650	4,150	3,950	3,900	3,900	3,700	5,100	4,500	3,700*
0031289	Rainbow Bl, .2 mi N of Elkhorn Rd		600	630	570	890	1,200	1,400	1,400*	1,300	1,100
0031292	Washington Av, .1 mi W of Buffalo Dr	7,300	7,300*	8,500	10,600	10,000	9,700	9,900	9,500	8,400	7,400
0031293	Hollywood Bl, .2 mi S of Vegas Valley Dr	1,500*	3,100	2,350	4,200	4,400	4,500*	4,600	4,000	4,000	3,700
0031294	Summerlin Pk, btwn I-215 and N Anasazi Dr	2,700	19,900	20,200	21,100	20,000*	26,000	26,000	30,000	31,000*	30,000*
0031295	Oakey Bl, 200ft E of Buffalo Dr	6,000	6,400	6,200	6,400	6,100	5,000	4,800	4,000	4,200	4,500
0031297	Sloan Ln, .1 mi S of Charleston Bl	9,750	11,000	12,400	12,400	12,000	11,000	12,000	11,000	11,000	10,500
0031298	Lindell Rd, .1 mi N of Sahara Av	3,850	4,450	4,300	4,200	4,300	3,700	3,600	3,400*	2,800	3,300
0031299	Twain Av, .1 mi W of SR-595 (Rainbow Bl)	3,500	4,150	4,200	4,850	4,300	3,800	3,600	3,100	3,200	2,800
0031300	Twain Av, 300ft E of SR-596 (Jones Bl)	7,500	9,000	10,100	10,700	9,600	8,000	7,400	6,400	7,100	7,100*
0031302	Valle Verde Dr, .1 mi S of I-215	16,000	17,500	17,000	18,300	19,000	19,000	19,000	20,000	20,000	18,500
0031303	Sunset Rd, 200ft E of Boulder Hw	10,000	9,600	9,300	10,800	11,000*	11,000*	7,000	8,400	6,600	6,300
0031304	Arroyo Grande Bl, 100ft N of I-215	4,300*	5,150	5,150	5,050	4,700	4,400	4,200	4,300	3,900	4,100
0031305	Green Valley Pk, .2 mi S of I-215	29,000	33,500	34,500	35,000	35,000	35,000	34,000	36,000	34,000	32,500
0031309	Rainbow Bl, .3 mi N of Smoke Ranch Rd	12,100*	25,900	27,200	27,300	27,000	25,000	24,000	22,000	22,000	22,000*
0031313	Industrial Rd, .1 mi N of Spring Mountain Rd	29,000*	28,400	27,100	41,000	24,000	23,000*	26,000	31,000	30,000	31,500
0031314	Industrial Rd, 300ft S of Wyoming Av	17,200	17,800	20,000	19,900	17,000	15,000	13,000	13,000	14,000	13,000
0031316	Ann Rd, .1 mi E of Hualapai Wy	1,700	3,000	3,000	2,950	3,000*	2,800	3,300	3,700	3,900	3,900*

* Data Adjusted or Estimated

Date: 04-JUN-13

State of Nevada Department of Transportation

Annual Average Daily Traffic Count Stations

Return

County Name CLARK

Station	Route / Location	2003 AADT	2004 AADT	2005 AADT	2006 AADT	2007 AADT	2008 AADT	2009 AADT	2010 AADT	2011 AADT	2012 AADT
0031317	Ann Rd, .1 mi E of Durango Dr	9,150	10,700	10,900	10,800	12,000	11,000	12,000	12,000	12,000	11,500
0031318	Lone Mountain Rd, 150ft W of Fort Apache Rd	6,000	4,950	5,100	5,150	4,800	3,700	4,800	5,400	5,600	6,200
0031319	Lone Mountain Rd, .1 mi E of Durango Dr	6,050	6,200	7,450	7,800	7,100	6,100	6,400	6,800	6,800	6,100
0031391	Webb Av, 300ft W of Mc Daniel St	550	610	490	470	410	450	450	410	470	400
0031400	US95, N/B off-ramp of Centennial Intch "Exit 91' to E/B CL-215	8,700	8,600	9,800	11,600	11,000	12,000	12,000	11,000	10,000	11,500
0031401	US95, N/B off-ramp of Centennial Intch 'Exit 91'	3,650	3,300	3,550	4,500	4,700	5,500	5,900	5,900	5,500	6,900
0031402	US95, N/B on-ramp of Centennial Intch 'Exit 91' to US-95 N/B	1,350	1,200	1,500	1,350	1,300	1,400	1,600	1,600	1,700	1,700
0031403	US95, S/B off-ramp of Centennial Intch 'Exit 91' to Centennial Pk	2,450	2,300	2,050	1,850	1,900	1,900	2,000	1,900	2,000	2,300
0031404	US95, S/B on-ramp of Centennial Intch 'Exit 91' to US-95	6,750	7,700	13,000*	1,650*	2,300	1,900	2,100	2,400	2,200	3,100
0031411	IR515, US-95, S/B on-ramp of the Auto Show Intch 'Exit 62'				2,450	3,300	3,300	3,400	3,300	3,500	3,400
0031413	Horizon Ridge Pk, .3 mi W of Gibson Rd	12,600	21,900	22,000*	13,900*	12,000	11,000	11,000	9,900	9,900	9,800
0031414	IR15, N/B off-ramp of the Lamb Intch 'Exit 50'				1,550	1,700	2,100	4,500	6,100	7,800*	7,900
0031415	IR15, S/B on-ramp of the Lamb Intch 'Exit 50'				1,300	1,600	2,100	4,400	6,400	8,100	7,100
0031417	IR215, E/B off-ramp of the 215/Henderson Intch to US-95 N &S (before the ramps split)				29,700	36,000	37,000	37,000	37,000	37,000	39,000
0031420	IR215, W/B on-ramp from SR-604 (Las Vegas Bl)	5,050	5,250	5,900	7,050	7,300*	6,500	8,400	8,900	10,000	7,900
0031421	IR215, btwn the Sahara Intch 'Exit 25' & the Charleston Intch 'Exit 26'		41,000	46,000	59,000	63,000	54,000	65,000	70,000	75,000	75,500
0031422	IR515, US-95, S of the Auto Show Intch 'Exit 62'				102,000	84,000*	81,000	80,000	93,000*	107,000*	102,000*
0031423	IR515, US-95, N/B off-ramp of the Auto Show Intch 'Exit 62'				1,950	2,600	2,500	2,600	2,400	2,300	2,200
0031424	IR515, US-95, S/B off-ramp of the Auto Show Intch 'Exit 62'				5,000	5,300	5,100	4,700	4,800	4,800	4,800
0031425	US95, S/B off-ramp to E/B Lake Mead Dr				11,100	11,000	11,000	10,000	10,000	10,000	9,600
0031426	Horizon Ridge Pk, .3 mi W of Valle Verde Dr		18,400	16,800	18,800	19,000	18,000	19,000	19,000	17,000	17,500

* Data Adjusted or Estimated

Date: 04-JUN-13

State of Nevada Department of Transportation

Annual Average Daily Traffic Count Stations

Return

County Name CLARK

Station	Route / Location	2003 AADT	2004 AADT	2005 AADT	2006 AADT	2007 AADT	2008 AADT	2009 AADT	2010 AADT	2011 AADT	2012 AADT
0031427	IR215, W/B off-ramp of the Valle Verde Intch 'Exit 3B'	4,250	3,600	3,600	4,400	4,900	4,900	5,100	5,000	5,200	5,200
0031428	IR15, S/B off-ramp to W/B I-215	5,650	6,500	11,700	14,100	16,000	16,000	17,000	20,000	20,000*	18,500
0031429	Needles Hw, .1 mi S of Aha Macav Pk	2,900	2,950	2,450	2,900	3,600	2,400	2,200	1,700	2,000	1,500
0031430	Wyoming St, .1 mi E of Northridge Dr	1,300	1,300*	1,250	1,300	1,300	1,200	1,300	1,300*	1,100	950
0031439	IR15, S/B off-ramp of the Sahara Intch 'Exit 40' to Highland Dr	9,600	1,450	1,450	1,400	1,500	1,500	1,500*	1,300	1,200	1,100*
0031440	IR215, E/B off-ramp of the 215/Henderson Intch to US-95 N/B				13,300	17,000	18,000	18,000	18,000	19,000	18,500
0031441	IR515, US-95, N/B on-ramp of the Auto Show Intch 'Exit 62'				3,600	4,000	4,200	3,500	3,800	3,800	3,800*
0031443	IR15, N/B off-ramp of the CL-215 Intch (North)		4,800	4,750	5,900	7,600	7,700	2,500	2,300	2,500*	2,600
0031444	IR215, W/B off-ramp of the Decatur Intch 'Exit 13'	11,600	12,700	11,700	13,100	12,000	12,000*	12,000	13,000	15,000	10,500
0031445	IR215, E/B on-ramp of the Decatur Intch 'Exit 13'	10,800	11,500	9,700	11,100	12,000	12,000*	11,000	11,000	12,000	9,800
0031448	IR15, N/B on-ramp of the CL-215 Intch (North)		2,650	2,400	3,000	2,700	2,600	2,100	2,100	2,100	2,000
0031449	IR15, S/B off-ramp of the CL-215 Intch (North)		2,750	2,500	2,400	2,900	2,700	2,300	2,100	2,000	2,000
0031450	IR15, S/B on-ramp of the CL-215 Intch (North)		4,700	5,050	6,600	7,900	8,300	2,500	2,400	2,800	2,800
0031451	IR15, btwn the Lamb Intch 'Exit 50' and the CL-215 Intch		34,000*	38,000*	36,000*	39,000	38,000	26,000	33,000*	26,000	29,000
0031453	Summerlin Pk, btwn N Anasazi Dr & Towncenter Dr		26,800	26,900	28,100	27,000*	26,000*	26,000	30,000*	30,000*	29,500*
0031456	IR515, N/B on-ramp of the Galleria Intch 'Exit 64B'								3,700	4,300	4,800
0031457	IR515, N/B off-ramp of the Galleria Intch 'Exit 64B'								3,400	3,900	3,800
0031458	IR515, S/B on-ramp of the Galleria Intch 'Exit 64B'								3,900	4,200	4,400
0031459	IR515, S/B off-ramp of the Galleria Intch 'Exit 64B'								4,600	5,300	5,600
0031460	US95, S/B on-ramp to US-95/Rancho Intch 'Exit 77' to S/B I-15						6,600	6,500	6,400	5,200	6,400
0031461	US95, S/B off-ramp of the Decatur Intch 'Exit 79' to S/B Decatur Bl						1,700	2,100	1,900	1,900	1,900
0031462	IR15, S/B on-ramp of the Silverado/Gomer Intch 'Exit 31'					2,000	900	1,000	1,200	1,400	1,700

* Data Adjusted or Estimated

Date: 04-JUN-13

State of Nevada Department of Transportation

Annual Average Daily Traffic Count Stations

Return

County Name CLARK

Station	Route / Location	2003 AADT	2004 AADT	2005 AADT	2006 AADT	2007 AADT	2008 AADT	2009 AADT	2010 AADT	2011 AADT	2012 AADT
0031463	IR15, N/B off-ramp of the Silverado/Gomer Intch 'Exit 31'					2,000	1,100	1,300	1,400	1,700	2,100
0031464	IR15, N/B on-ramp of the Silverado/Gomer Intch 'Exit 31'					2,000	22,000	22,000	23,000	23,000	24,000
0031465	IR15, S/B off-ramp of the Silverado/Gomer Intch 'Exit 31'					2,000	22,000	22,000	23,000*	23,000	25,000
0031466	US93, N/B off-ramp of the Hoover Dam Intch								1,600	1,200	850
0031467	US93, N/B on-ramp of the Hoove Dam Intch								2,700	2,500	2,500
0031468	US93, S/B off-ramp of the Hoover Dam Intch								2,300	2,100	2,400
0031469	US93, S/B on-ramp of the Hoover Dam Intch								1,100	790	950
0031470	US93, S of the Boulder Intch towards the dam								15,000	12,000	11,500
0031472	Pioneer Dr, .1 mi N of Mesa Bl							7,800	9,500	9,400	10,500
0031473	Mesquite Heights Rd, 500ft N of Hardy Wy and Turtleback Rd							180	260	240	250
0031474	Pioneer Bl, 350ft E of Falcon Ridge Pk							4,600	4,800	4,900	5,000
0031475	Pioneer Bl, .1 mi W of Falcon Ridge Pk							1,300	1,500*	1,500*	1,300
0031476	Falcon Ridge Pk, 500ft N of Pioneer Bl							3,700	3,900	4,000	3,700
0031477	Alexander Rd, .3 mi E of Tenaya Wy						8,100*	8,100	8,100	9,700	7,700
0031479	Alta Dr, .1 mi W of Buffalo Dr						12,000*	12,000	7,100	7,100	6,900
0031480	Arroyo Grande Bl, 450ft S of Warm Springs Rd						9,500*	9,600	9,900	9,400	9,500
0031481	Charleston Bl, 200ft W of Christy Ln..						34,000*	35,000	34,000	33,000	33,000
0031482	Cheyenne Av, .4 mi W of US-95							51,000	47,000	46,000	45,000*
0031483	Decatur Bl, .1 mi S of Deer Springs Rd							30,000	19,000	19,000*	17,500
0031484	Desert Inn Rd, 300ft E of El Capitan Wy						13,000*	14,000	19,000	22,000	20,000
0031485	Desert Inn Rd, .2 mi W of Torrey Pines Dr						21,000*	27,000	23,000	29,000	27,500
0031486	Desert Inn Rd, .3 mi E of Decatur Bl						39,000*	41,000	34,000	36,000	34,500
0031487	Durango Dr, .2 mi S of Spring Mountain Rd						26,000*	25,000	28,000	27,000	27,000
0031488	Durango Dr, .2 mi S of SR-159 (Charleston Bl)						35,000*	33,000	26,000	25,000	26,500
0031489	Durango Dr, .1 mi S of Westcliff Dr						13,000*	13,000	22,000	21,000	22,000

* Data Adjusted or Estimated

Date: 04-JUN-13

State of Nevada Department of Transportation

Annual Average Daily Traffic Count Stations

Return

County Name CLARK

Station	Route / Location	2003 AADT	2004 AADT	2005 AADT	2006 AADT	2007 AADT	2008 AADT	2009 AADT	2010 AADT	2011 AADT	2012 AADT
0031490	Durango Dr, .3 mi N of Tropicana Av						24,000*	25,000	23,000*	23,000*	26,000
0031492	Eastern Av, .3 mi S of Windmill Ln						39,000*	35,000	35,000	34,000	33,000
0031494	Flamingo Rd, .2 mi W of Cabana Dr						11,000*	15,000	17,000	17,000*	15,000
0031497	Harmon Av, .2 mi W of SR- 612 (Nellis Bl)						8,100*	8,100	7,600	7,600	7,100
0031498	Hollywood Bl, 150ft N of Stewart Av						9,500*	12,000	12,000	12,000	11,500*
0031499	Horizon Dr, .1 mi E of Arrowhead Dr						21,000*	30,000	20,000	20,000	18,500
0031500	Dean Martin Dr, .1 mi N of Tompkins St						24,000*	22,000	14,000	16,000	16,000
0031501	Lake Mead Bl, .2 mi E of CL-215 (Western Beltway)							9,000	5,600	6,000	6,200
0031502	Lone Mountain Rd, .1 mi W of Scott Robinson St						8,200*	8,200	3,800	3,600	3,400
0031503	Lone Mountain Rd, 100ft W of Torrey Pines Dr						10,000*	10,000	10,000	7,700	8,100
0031504	Mountain Vista St, 250ft N of Harmon Av						13,000*	12,000	11,000	11,000	10,000
0031505	Pecos Rd, 300ft S of Pebble Rd							25,000	23,000	25,000	24,500
0031506	Rainbow Bl, .1 mi S of Washington Bl						27,000	30,000	26,000	26,000	26,000
0031507	Smoke Ranch Rd, .4 mi W of Jones Bl						15,000*	13,000	12,000	11,000	11,000
0031508	Spencer St, .2 mi S of Serene Av							18,000	18,000	16,000	16,500
0031509	Spring Mountain Rd, .3 mi W of Durango Dr						10,000*	10,000	10,000	10,000	9,500
0031510	Spring Mountain Rd, .2 mi W of Buffalo Dr						17,000*	18,000	16,000*	18,000	16,500
0031511	Stephanie St, .1 mi N of Galleria Dr						16,000*	16,000	17,000	17,000	17,000
0031512	Stephanie St, .1 mi N of Warm Springs Rd						28,000*	28,000	29,000	30,000	30,500
0031513	Sunridge Heights, .1 mi W of Eastern Av							8,300	8,600	8,300	8,100
0031514	Torrey Pines Dr, 250ft N of Lake Mead Bl						9,500*	9,400	8,400	7,500	9,200
0031515	Torrey Pines Dr, 250ft N of Washington Av						9,500*	8,800	7,900	7,200	7,400
0031516	Torrey Pines Dr, 200ft N of Oakey Bl						10,000*	10,000	7,200	6,700	8,400
0031517	Tropicana Av, .1 mi W of Decatur Bl							45,000	45,000	46,000*	43,500
0031518	Twain Av, .1 mi E of Paradise Rd							24,000	16,000*	16,000*	14,500
0031519	Twain Av, .1 mi W of Dean Martin Dr.							15,000	14,000*	16,000	14,500
0031520	Valley View Bl, .1 mi N of Post St							16,000	16,000	15,000	15,000
0031521	Vegas Dr, 300ft W of Rancho Dr						11,000*	11,000	10,000	9,100	8,900

* Data Adjusted or Estimated

Date: 04-JUN-13

State of Nevada Department of Transportation

Annual Average Daily Traffic Count Stations

Return

County Name CLARK

Station	Route / Location	2003 AADT	2004 AADT	2005 AADT	2006 AADT	2007 AADT	2008 AADT	2009 AADT	2010 AADT	2011 AADT	2012 AADT
0031522	Warm Springs Rd, .2 mi E of Valley Verde Dr						23,000*	22,000	24,000	23,000	23,500
0031523	Warm Springs Rd, .2 mi E of Arroyo Grande Bl						36,000*	35,000	23,000	23,000	23,000
0031524	Whitney Ranch Rd, 300ft N of Galleria Dr						11,000*	12,000	8,000	7,700	7,600
0031525	Wigwam Av, .3 mi E of Green Valley Pk						9,000*	8,200	6,700	6,200	6,600
0031526	Windmill Ln, .2 mi E of Spencer St						25,000*	24,000	23,000	22,000	21,500
0031527	Windmill Ln, .4 mi E of Eastern Av						20,000*	19,000	16,000	16,000	15,500
0031576	US95, S/B on-ramp from W/B Cheyenne.										4,600
0032000	5th St, E Fifth St, .1 mi N of Gowan Rd		10,200	12,000*	9,900*	13,000	15,000*	11,000	10,000	10,000*	10,000*
0032001	5th St, E Fifth St, .1 mi N of Tropical Pk		2,050	2,100*	3,450*	3,400*	3,100	4,600	6,100	6,200*	6,200*
0032002	Alexander Av, .1 mi E of CL-215 (Western Beltway)		3,600	4,050	4,350	4,800	5,100	4,900	4,100	4,400*	4,400*
0032004	Allen Av, .1 mi N of Gowan Rd		12,700	5,300	5,900	4,700	4,800*	5,300	5,500	5,600*	5,200*
0032006	Alta Dr, .1 mi W of Rainbow Bl		12,500	14,400	13,500	14,000	11,000	11,000	9,400	9,500*	9,400*
0032007	Ann Rd, .1 mi E of CL-215 (Western Beltway)		2,200	2,700	2,850	2,200	2,900	2,700	2,900	3,700	3,700*
0032008	Ann Rd, .1 mi W of Decatur Bl		14,700	17,600	19,100	20,000	23,000	22,000	23,000	22,000	22,000*
0032009	Ann Rd, .1 mi W of CL-215 (Western Beltway)					2,700	2,500	2,600	3,100	3,700	3,700*
0032010	Anthem Pk, .1 mi W of Eastern Av			8,650	9,600	12,000	11,000	11,000	12,000	12,000	11,000*
0032011	Arroyo Grande Bl, .1 mi S of CL-215 (Western Beltway)		4,600	5,250	5,250	4,900	4,600	4,300	4,300	4,300*	4,300*
0032012	Arville St, .1 mi N of Harmon Av		23,700	24,800	26,100*	23,000	22,000*	22,000	18,000	18,000	17,000
0032013	AutoShow Dr, .1 mi W of US-95			9,100	12,000	13,000	13,000	13,000	12,000	12,000*	12,500
0032014	Bermuda Rd, .1 mi S of Serene Av		11,300	14,300	12,900	16,000	15,000*	16,000	17,000	17,000*	17,000*
0032015	Bermuda Rd, .1 mi N of St Rose Pk			520	580	2,400	2,300*	3,300	4,200	4,700	4,600*
0032016	Bermuda Rd, .1 mi N of Pebble Rd		12,000	13,700	14,100*	14,000	13,000*	12,000	11,000	11,000*	11,000*
0032017	Bermuda Rd, .1 mi S of Warm Springs Rd		7,150	8,550	8,650*	9,100	8,600*	8,000	7,400	7,500*	8,400
0032018	Bonanza Rd, .1 mi E of Las Vegas Bl		18,500	19,500	20,300	19,000	18,000*	16,000	13,000	14,000	15,000
0032019	Bruce St, .1 mi N of Bonanza Rd			5,100	5,150	5,900	5,600*	5,100	4,800	4,200	5,500
0032020	Buffalo Dr, .1 mi N of Alta Dr		35,000	40,500	37,500	35,000	28,000	30,000	27,000	27,000*	26,000*
0032021	Buffalo Dr, .2 mi N of Centennial Pk (Sky Pointe)			3,500*	3,750*	8,500	5,200	8,500	8,400	8,500*	7,800
0032022	Buffalo Dr, .1 mi N of Peace Wy		15,500	16,600	16,300	14,000	14,000	14,000	13,000*	13,000*	12,000*

* Data Adjusted or Estimated

Date: 04-JUN-13

State of Nevada Department of Transportation

Annual Average Daily Traffic Count Stations

Return

County Name CLARK

Station	Route / Location	2003 AADT	2004 AADT	2005 AADT	2006 AADT	2007 AADT	2008 AADT	2009 AADT	2010 AADT	2011 AADT	2012 AADT
0032024	Buffalo Dr, .1 mi S of Robindale Rd					9,000	10,000	11,000	10,000	10,000*	9,900*
0032025	Anasazi Dr, .1 mi N of Summerlin Pk		12,300	11,000*	11,100*	11,000	12,000	9,600	9,700	9,800*	9,800*
0032026	Ann Rd, .1 mi E of US-95		25,700	31,000	32,500	28,000	31,000	30,000	30,000	30,000*	30,000*
0032027	Centennial Center, .1 mi N of Azure Av		14,100	12,700	14,100	13,000	13,000	15,000	15,000	15,000*	15,000*
0032028	SR602, Casino Center Bl, .1 mi S of US-95			8,800	9,200	11,000	10,000*	12,000	13,000*	13,000*	10,500
0032029	Tropical Pk, .1 mi W of Decatur Bl							4,400	4,000	4,600	5,600*
0032032	Cheyenne Av, .1 mi E of CL-215 (Western Beltway)		14,700	17,600	19,100	17,000	18,000	19,000	19,000	20,000	20,000*
0032033	Cheyenne Av, .1 mi W of CL-215 (Western Beltway)		7,700	9,600	10,100	9,400	10,000	9,800	10,000	11,000	11,000*
0032034	Commerce St, .1 mi N of Gowan Rd		1,650	1,950	7,450	8,400	8,000*	7,800	7,400	7,500*	7,500*
0032036	Decatur Bl, .1 mi N of Edna Av		45,500	47,500	47,500	48,000	42,000	42,000	40,000*	40,000*	39,000*
0032037	Decatur Bl, .1 mi N of Patrick Ln		26,100	28,100	29,100*	33,000	26,000	29,000	29,000*	29,000*	28,000*
0032038	Decatur Bl, .1 mi N of Tropical Pk		12,000	14,800	16,100	22,000	23,000	21,000	20,000	20,000*	20,000*
0032039	Decatur Bl, .1 mi S of Cactus Av		11,100	13,100	15,100*	17,000	16,000*	18,000	17,000	17,000*	16,000*
0032040	Desert Inn Rd, .1 mi E of CL-215 (Western Beltway)		5,650	4,350	4,650*	3,600	3,600	4,600	4,600*	4,200	4,000
0032041	Desert Inn Rd, .1 mi W of Rainbow Bl		28,500	27,800	31,500	32,000	24,000	25,000	26,000*	26,000*	25,000*
0032042	Desert Inn Rd, .1 mi W of CL-215 (Western Beltway)		4,800	4,550	4,850*	3,500	3,500*	4,300	4,300*	4,500	4,400*
0032043	Decatur Bl, .1 mi N of Gowan Rd		27,500	28,000	29,100	30,000	28,000	29,000	28,000	28,000*	28,000*
0032044	Durango Dr, .1 mi N of Edna Av		32,000	35,000	39,000	39,000	35,000	33,000	27,000*	27,000*	27,000*
0032045	Durango Dr, .1 mi N of Gowan Rd		16,500	17,600	18,100	18,000	19,000	18,000	14,000	15,000*	15,000*
0032046	Durango Dr, .2 mi N of Patrick Ln		16,800	21,600	23,100*	25,000	23,000	26,000	26,000*	26,000*	26,000*
0032047	Durango Dr, .1 mi N of Robindale Rd					37,000	37,000	38,000	38,000*	38,000*	37,500*
0032048	Durango Dr, .01 mi N of Tropical Pk		7,000	10,500	11,100	15,000	18,000	19,000	16,000*	16,000*	15,500
0032049	Durango Dr, .1 mi S of Oso Blanca Rd		7,450	16,700	17,400	22,000	25,000	25,000	23,000	24,000*	24,000*
0032050	Eastern Av, .1 mi N of Serene Av		55,500	70,000	70,500*	72,000	68,000*	67,000	74,000*	75,000*	74,000*
0032051	Eastern Av, .1 mi N of CL-215 (Western Beltway)			37,500	39,000	43,000	41,000	39,000	37,000	38,000*	37,000
0032052	Eastern Av, .1 mi S of St Rose Pk			59,000	58,500	57,000	54,000	53,000	54,000	53,000*	53,000*
0032053	Eastgate Rd, .1 mi S of Warm Springs Rd			1,850	2,350	2,400	2,400*	2,800	3,000	3,000*	3,500
0032054	El Capitan Wy, .1 mi N of Tropical Pk		1,400	620	660	680	750	800	680	700*	700*

* Data Adjusted or Estimated

Date: 04-JUN-13

State of Nevada Department of Transportation

Annual Average Daily Traffic Count Stations

Return

County Name CLARK

Station	Route / Location	2003 AADT	2004 AADT	2005 AADT	2006 AADT	2007 AADT	2008 AADT	2009 AADT	2010 AADT	2011 AADT	2012 AADT
0032055	Elkhorn Rd, .1 mi W of Dillseed Dr		760	760*	800*	7,600	8,700	9,300	8,400	8,500*	8,500*
0032056	Elkhorn Rd, .1 mi W of Decatur Bl		1,550	1,450	1,650	4,000	4,600	4,900	5,000	5,100*	5,100*
0032057	ExecAirport Dr, .1 mi S of St Rose Pk			7,850	9,050	9,600	9,200*	5,300	5,300*	4,900	4,900*
0032058	Far Hills Av, .1 mi E of CL-215 (Western Beltway)		8,300	7,550	8,950	7,100	7,800	7,100	7,500	8,900	8,800*
0032059	Far Hills Av, .1 mi W of CL-215 (Western Beltway)		9,450	7,350	8,750	6,300	7,000	6,200	6,900	8,000	7,800*
0032061	Flamingo Rd, .1 mi E of CL-215 (Western Beltway)		20,500	27,800	29,100*	32,000	34,000	34,000	38,000*	34,000	33,500*
0032062	Flamingo Rd, .1 mi W of CC-215 (Western Beltway)		13,800	21,100	22,100*	25,000	31,000	25,000	28,000*	27,000	26,000*
0032063	Fort Apache Rd, .1 mi N of Gowan Rd		5,000	6,250	6,550	4,400	5,100	3,900	3,900	4,200*	4,200*
0032064	Fort Apache Rd, .1 mi N of Peace Wy		11,400	22,000	23,100*	28,000	27,000	28,000	27,000*	27,000*	26,000*
0032065	Fort Apache Rd, .1 mi N of Patrick Ln			12,900	14,100*	14,000	15,000*	17,000	19,000*	19,000*	18,000*
0032066	Fort Apache Rd, .1 mi N of Tropical Pk		1,900	1,050	1,150	1,500	1,800	1,800	1,400	1,500*	1,500*
0032067	Frank Sinatra Dr, .1 mi N of Flamingo Rd		12,900	29,500	18,700	21,000	20,000*	24,000	22,000*	22,000*	22,000*
0032068	Frank Sinatra Dr, .1 mi S of Tropicana Bl		16,600	20,000	20,400	13,000	12,000*	13,000	16,000	16,000*	15,500*
0032070	Gibson Rd, .1 mi S of Boulder Hw		8,050	8,900	9,300	8,400	8,200	9,500	10,000	10,000*	9,900*
0032071	Gibson Rd, .1 mi S of Warm Springs Rd		23,900	22,300	17,100	16,000	14,000	14,000	13,000	13,000*	12,000*
0032072	Gilespie St, .1 mi S of Warm Springs Rd				960	2,500	2,400*	2,400	2,200	2,200*	2,600
0032074	Grand Teton Dr, .1 mi W of Decatur Bl		1,950	1,650	1,850	3,400	3,700	3,100	4,000	4,600	4,600*
0032075	Grand Teton Dr, .1 mi W of US-95		2,100	4,100	4,350	4,400	5,500	4,800	4,800	4,800*	4,600*
0032076	Grand Teton Dr, .1 mi E of US-95		430	840*	890*	640	930	840	840*	850*	750
0032078	Green Valley Pk, .1 mi N of I-215		40,500	38,500	37,000	37,000	32,000	32,000	33,000*	33,000*	33,000*
0032079	Tenaya Wy, .2 mi S of Centennial Pk	6,800*	6,800*	7,000*	7,300*	7,700*	7,400*	7,500*	7,400*	7,500*	7,500*
0032080	Rainbow Bl, .1 mi N of Hammer Ln	5,650*	5,650*	5,800*	6,050*	6,700*	6,400*	6,500*	6,400*	6,500*	6,500*
0032087	Gowan Rd, .1 mi E of Clayton Dr	2,900*	2,900*	3,000*	3,100*	3,200*	3,000*	3,100*	3,000*	3,000*	2,900*
0032088	Alexander Rd, 300ft W of MLK Bl	4,800*	4,800*	4,900*	5,100*	5,100*	4,800*	4,900*	4,800*	4,800*	4,700*
0032090	Grand Central Pk, N of Bonneville St	5,350*	5,400*	5,600*	5,800*	5,800*	5,500*	5,600*	5,500*	5,600*	5,500*
0032092	H St, .1 mi N of Bonanza Rd			4,400	4,600	4,700	4,500*	6,100	3,300	2,900	2,900
0032093	Hacienda Av, Mandalay Bay Rd, .1 mi E of Las Vegas Bl		17,300	18,300	20,000	22,000	21,000*	18,000	15,000	14,000	15,500
0032094	Hacienda Av, .1 mi W of I-15		9,450	13,000	11,100	15,000	14,000*	13,000	12,000	12,000	11,500*

* Data Adjusted or Estimated

Date: 04-JUN-13

State of Nevada Department of Transportation

Annual Average Daily Traffic Count Stations

Return

County Name CLARK

Station	Route / Location	2003 AADT	2004 AADT	2005 AADT	2006 AADT	2007 AADT	2008 AADT	2009 AADT	2010 AADT	2011 AADT	2012 AADT
0032095	Lone Mountain Rd, .1 mi W of US-95 ramps.	7,800*	7,800*	8,000*	8,300*	7,600*	7,200*	7,400*	7,300*	7,400*	7,400*
0032096	Alexander Rd, .4 mi W of Buffalo Dr	4,850*	4,850*	5,000*	5,200*	5,800*	5,500*	5,600*	5,500*	5,600*	5,500*
0032098	Torrey Pines Dr, .4 mi N of Gowan Rd	1,800*	1,800*	1,900*	2,000*	2,000*	1,900*	1,900*	2,100*	2,100*	2,100*
0032099	Tenaya Wy, .1 mi N of Gowan Rd	8,050*	9,650	8,700	9,150	8,300	8,500	7,900	7,600	7,700*	7,700*
0032100	Gowan Rd, .3 mi E of Tenaya Wy	6,600*	6,600*	6,800*	7,100*	6,600*	6,500*	6,500*	6,600*	6,700*	6,600*
0032101	Torrey Pines Dr, 200ft N of Peak St	5,500*	5,500*	8,000*	8,350*	8,100*	7,700*	7,700	7,100*	7,200*	7,000*
0032104	Lake Mead Bl, .1 mi W of US-95	42,400*	43,500	40,500	40,500	38,000	42,000	39,000	36,000	36,000*	38,000
0032107	Michael Wy, btwn Smoke Ranch Rd & Rancho Dr	4,550*	4,600*	4,700*	4,900*	4,900*	4,700*	4,800*	4,900*	4,900*	4,800*
0032109	Vegas Dr, .1 mi W of US-95	10,900*	10,800	11,700	13,100	13,000	12,000	12,000	11,000	11,000	10,500
0032111	Washington Av, .1 mi E of Tenaya Wy		7,300*	7,500*	7,800*	7,800*	7,400*	7,600*	7,500*	7,500*	7,400*
0032114	Harmon Av, .1 mi E of Las Vegas Bl		21,400	21,800	23,100*	19,000	18,000*	18,000	18,000	19,000*	32,000
0032115	Harmon Av, .1 mi E of Paradise Rd		15,300	15,700	17,100	26,000	25,000*	26,000	30,000	30,000*	27,000
0032119	Harmon Av, .1 mi W of I-15		3,300	5,300	4,650	4,600*	4,400*	4,700	4,900	6,600	5,500*
0032122	Hills Center Dr, .2 mi S of Lake Mead Bl		8,150	7,250	7,550*	7,000	7,500	6,800	6,000	6,100*	6,100*
0032123	Hollywood Bl, .1 mi N of Sahara Av		6,900	8,150	6,950	7,100	6,700*	6,700	9,600	9,700*	9,900
0032124	Horizon Ridge Pk, .1 mi E of Eastern Av			22,200	27,600	27,000	27,000	25,000	26,000	25,000	25,000*
0032126	Horizon Ridge Pk, .1 mi N of Horizon Dr		16,900	25,100	18,400	17,000	17,000	15,000	15,000	15,000*	15,500
0032127	Horizon Ridge Pk, .1 mi W of Eastern Av			7,750	9,600	13,000	14,000	14,000	15,000	14,000	14,000*
0032128	Torrey Pines Dr, .25 mi S of Edna Dr	4,850*	4,900*	5,000*	5,200*	5,100*	4,800*	4,900*	5,000*	5,100*	5,000*
0032130	Horizon Ridge Pk, .1 mi W of Stephanie St		18,100	20,200	19,600	17,000	16,000	15,000	15,000	15,000*	15,000*
0032135	Hualapai Wy, .1 mi S of Sahara Av		12,500	15,000	16,100*	16,000	15,000	15,000	15,000*	14,000	14,000*
0032136	Hualapai Wy, .1 mi N of Gowan Rd		1,400	1,450	1,550	4,900	5,400	4,900	4,300	4,600*	4,600*
0032137	Torrey Pines Dr, .2 mi S of Twain Av	5,300*	5,300*	5,300*	5,550*	5,400*	5,100*	5,100	5,100*	4,000	3,900*
0032139	Torrey Pines Dr, .1 mi S of Harmon Av	5,800*	5,800*	5,800*	6,050*	5,900*	5,600*	5,600	5,600*	5,700*	5,500*
0032140	Industrial Rd, Dean Martin Dr, .1 mi N of Flamingo Rd			26,000*	27,800*	25,000	24,000*	27,000	17,000	22,000*	19,000
0032141	Industrial Rd, Dean Martin Dr, .1 mi N of Sahara Av			22,800	23,800	20,000	19,000*	15,000	16,000	15,000*	15,500
0032142	Wigwam Av, 50ft W of Giles St	1,050*	1,050*	1,050*	1,150*	1,100*	1,000*	1,000	970*	980*	950*
0032143	Industrial Rd, Dean Martin Dr, .1 mi N of Patrick Ln		8,250	13,200	14,100*	13,000	12,000*	11,000	9,100*	9,200*	8,200

* Data Adjusted or Estimated

Date: 04-JUN-13

State of Nevada Department of Transportation

Annual Average Daily Traffic Count Stations

Return

County Name CLARK

Station	Route / Location	2003 AADT	2004 AADT	2005 AADT	2006 AADT	2007 AADT	2008 AADT	2009 AADT	2010 AADT	2011 AADT	2012 AADT
0032144	Industrial Rd, Dean Martin Dr, .1 mi S of Cactus Av		2,800	3,050	2,950*	4,100	3,900*	5,700	5,300	5,400*	5,300*
0032145	Industrial Rd, Dean Martin Dr, .2 mi N of Wigwam Av		12,800	14,300	13,100*	19,000	17,000*	6,000	5,700	5,000	4,900*
0032148	Windmill Ln, .1 mi W of Green Valley Pk	15,800*	11,300	12,600	11,700	12,000	9,800	9,400	9,500	9,600*	9,500*
0032150	Wigwam Av, .1 mi E of Eastern Av	3,200*	12,200	12,400	12,100	12,000	11,000*	11,000	11,000	11,000	10,500*
0032151	Pebble Rd, .1 mi E of Eastern Av	9,450*	11,000	11,400	11,100*	11,000	11,000	12,000	11,000	10,000	10,000*
0032152	Jones Bl, .1 mi N of Patrick Ln		11,800	18,300	19,100*	26,000	22,000	23,000	22,000*	22,000*	21,000*
0032154	Wigwam Av, .1 mi W of Green Valley Pk	19,700*	13,500	13,000	13,100	13,000	12,000	11,000	9,900	10,000*	9,900*
0032158	Valley Verde Dr, .1 mi N of I-215	12,700*	16,000	16,000	16,800	17,000	18,000	17,000	16,000	16,000*	15,500*
0032159	Jones Bl, .1 mi S of Cactus Av		6,000*	5,800	6,850*	5,500	5,300*	4,100	5,900	6,000*	5,900*
0032160	Koval Ln, .1 mi N of Flamingo Rd		33,500	32,000	32,500	34,000	30,000*	32,000	26,000	26,000*	33,500
0032161	Windmill Ln, 260ft E of Valley Verde Dr	5,650*	5,700*	5,900*	6,200*	6,200*	6,000*	6,100*	6,000*	6,000*	5,900*
0032162	Valley Verde Dr, .1 mi S of Warm Springs Rd	8,350*	8,400*	12,700	10,900	11,000	10,000	11,000	10,000	10,000*	9,000
0032167	Warm Springs Rd, .1 mi W of US-95	17,500*	22,300	23,500	16,900	20,000	18,000	18,000	16,000	16,000*	15,000*
0032168	Van Wagenen St, .5 mi S of SR-146 (Lake Mead Dr)	8,450*	8,450*	8,400*	7,650*	8,000*	8,200*	8,000	8,000*	8,100*	7,900*
0032169	Koval Ln, .1 mi S of Tropicana Av		23,000	25,500	25,500	27,000	26,000*	27,000	20,000	20,000*	19,000*
0032171	Lamb Bl, .1 mi N of Bonanza Rd		37,500	38,000	39,000	39,000	37,000*	40,000	34,000	30,000*	29,000*
0032172	Las Vegas Bl, Las Vegas Bl, .2 mi S of St Rose Pk			6,500	6,550	8,900	7,500*	4,700	14,000	13,000	13,000*
0032174	Greenway Rd, btwn Boulder Hw & U.P.R.R.	7,950*	7,950*	8,000*	7,750*	7,800*	7,600*	7,600	7,800*	8,500*	8,100*
0032175	Las Vegas Bl, Las Vegas Bl, .1 mi S of Serene Av		4,500*	29,800	35,500*	39,000	37,000*	24,000	25,000*	25,000*	25,000*
0032176	Athens St, E of Evelyn St	7,600*	7,600*	7,800*	8,100*	7,800*	7,600*	7,700*	7,800*	7,800*	7,700*
0032177	Galleria Dr, .3 mi E of Stephanie St	3,500*	3,500*	3,600*	3,800*	3,900*	3,700*	3,800*	3,900*	3,900*	3,800*
0032180	Las Vegas Bl, Las Vegas Bl, .1 mi S of US-95			33,500	35,000	32,000	31,000*	31,000	29,000*	29,000*	29,500
0032181	Lone Mountain Rd, .1 mi E of CC-215		4,250	4,750	5,050	4,200	4,000*	4,000	4,400	5,400	6,700
0032182	Nellis Bl, .1 mi N of Hacienda Av	5,450*	5,500*	5,700*	5,900*	6,100*	5,800*	5,900*	6,000*	6,100*	6,000*
0032183	Lone Mountain Rd, .1 mi W of CC-215			2,500	2,650	2,100	2,000*	1,600	1,200	1,200	1,500*
0032187	Losee Rd, .1 mi N of Tropical Pk		8,650	11,500	14,800	14,000	15,000	14,000	16,000	16,000*	16,000*
0032188	Marks St, .1 mi S of Warm Springs Rd		8,000	7,800	5,750	7,000	5,700	5,900	5,700	5,800*	5,700*
0032189	Maryland Pk, .1 mi S of Serene Av			17,400	19,100*	18,000	17,000*	16,000	17,000	17,000*	17,000*

* Data Adjusted or Estimated

Date: 04-JUN-13

State of Nevada Department of Transportation

Annual Average Daily Traffic Count Stations

Return

County Name CLARK

Station	Route / Location	2003 AADT	2004 AADT	2005 AADT	2006 AADT	2007 AADT	2008 AADT	2009 AADT	2010 AADT	2011 AADT	2012 AADT
0032190	Maryland Pk, .1 mi N of St Rose Pk		19,700*	8,800	9,000	8,200	7,800*	6,800	5,900	6,500	7,200
0032193	Maryland Pk, .1 mi N of Pebble Rd		18,300	18,600	19,100*	19,000	18,000*	17,000	17,000	17,000*	17,000*
0032194	Martin Luther King Bl, .1 mi N of Gowan Rd		39,500	36,500	38,500	38,000	40,000*	38,000	32,000	32,000*	31,500*
0032195	Paseo Verde Pk, .1 mi W of Green Valley Pk		17,400	19,500	19,700	18,000	17,000	15,000	14,000	14,000*	14,000*
0032196	Ogden Av, .1 mi W of Main St	5,900*	5,900*	6,000*	6,350*	6,000*	5,900*	6,000	5,900*	6,000*	5,900*
0032200	Patrick Ln, .1 mi W of Stephanie St		4,950	4,850	5,000	5,300	4,500	4,600	5,100	5,100*	5,000*
0032201	Pebble Rd, .1 mi E of Las Vegas Bl		9,100	11,100	10,400	8,900	8,400*	8,200	7,500	7,000	7,000*
0032204	Pebble Rd, .1 mi W of Eastern Av		14,800	15,200	16,100*	17,000	17,000	17,000	16,000	15,000	15,000*
0032205	Pebble Rd, .1 mi E of Rainbow Bl		190*	400	510*	430	400*	520	500*	500*	500*
0032206	Pecos Rd, .1 mi N of Gowan Rd		9,550	9,900	10,300	11,000	10,000*	12,000	9,700	9,800*	9,600*
0032207	Pecos Rd, .1 mi N of Coronado Center Dr		26,500	28,000	32,500*	48,000	46,000*	45,000	42,000	41,000	41,000*
0032208	Rainbow Bl, .1 mi N of Gowan Rd		11,400	11,000*	11,100*	12,000	13,000	11,000	8,500	8,600*	8,600*
0032211	Range Rd, .1 mi S of CC-215		6,600	7,700	10,600	9,900	8,100	7,000	5,000	5,100*	5,100*
0032212	Red Rock Ranch Rd, .1 mi S of Desert Foothills Dr		6,850	7,650	8,000	8,200*	7,900	7,800	8,000*	8,100*	8,100*
0032213	Fiesta Henderson Rd, .1 mi S of Lake Mead Pk			11,400	12,000	12,000*	12,000	7,600	8,400	8,500*	8,400*
0032214	Riviera Bl, .1 mi E of Las Vegas Bl		7,150	5,850	7,450	6,800	6,500*	5,200	4,900*	4,600	5,300
0032215	Robindale Rd, .1 mi E of Las Vegas Bl			1,550	1,850*	1,500	1,400*	2,000	1,800	2,000	1,900*
0032216	Russell Rd, .1 mi E of Boulder Hw		4,000*	7,900	7,150	9,000	6,000	6,600	7,300	7,400*	8,900
0032217	Russell Rd, .1 mi E of CC-215		12,000*	4,650	4,950*	4,500	5,000	9,100	9,100*	10,000	10,500
0032218	Russell Rd, .1 mi E of Decatur Bl		18,500	20,400	19,100*	31,000	29,000*	27,000	27,000*	25,000	24,000*
0032219	Russell Rd, .1 mi W of Stephanie St		25,800	29,100	29,100*	28,000	26,000	26,000	23,000	23,000*	23,000
0032221	Russell Rd, .1 mi W of US-95			28,300	28,100*	25,000	22,000	23,000	23,000	23,000*	21,000
0032222	Russell Rd, .1 mi W of CC-215		13,300	13,700	14,300*	13,000	13,000	18,000	15,000	18,000	20,000
0032223	Sahara Av, .1 mi E of CC-215		30,000*	12,300	13,100*	13,000	12,000	12,000	11,000*	14,000	14,000*
0032224	Sahara Av, .1 mi W of CC-215		7,900	9,150	9,750	10,000	11,000	11,000	10,000	12,000	12,000*
0032225	Sands Av, .1 mi E of Las Vegas Bl		36,400*	36,000*	42,500*	47,000	45,000*	41,000	45,000	41,000	45,500
0032226	Santiago Dr, .1 mi W of Stephanie St		9,200	10,200	5,700	5,100	4,600	3,900	3,900	3,900*	3,400
0032227	Serene Av, .1 mi E of Eastern Av		7,550	6,700	7,400	7,000	6,700*	3,200	4,600	5,000	4,900*

* Data Adjusted or Estimated

Date: 04-JUN-13

State of Nevada Department of Transportation

Annual Average Daily Traffic Count Stations

Return

County Name CLARK

Station	Route / Location	2003 AADT	2004 AADT	2005 AADT	2006 AADT	2007 AADT	2008 AADT	2009 AADT	2010 AADT	2011 AADT	2012 AADT
0032228	Serene Av, .1 mi E of Las Vegas Bl		1,550	1,400	1,450*	1,600	1,500*	1,600	1,800	1,500	1,500*
0032229	Serene Av, .1 mi W of Eastern Av		23,000	21,000*	23,500*	23,000	22,000*	22,000	22,000	22,000	21,000*
0032231	Silverado Ranch Bl, .1 mi W of Eastern Av			17,200	16,900	22,000	17,000	20,000	20,000	19,000	19,000*
0032232	Silverado Ranch Bl, .4 mi W of Decatur Bl			10,000*	10,400*	1,700	1,600*	1,500	1,500*	1,500*	3,800
0032233	Simmons St, .1 mi N of Gowan Rd		10,200	9,100	11,700	11,000	10,000*	12,000	11,000	11,000*	11,000
0032234	Smoke Ranch Rd, .1 mi W of US-95		14,600	14,200	15,100	13,000	13,000	13,000	10,000	10,000*	10,000*
0032235	Speedway Bl, .1 mi E of I-15		3,200	2,850	3,250	2,900	2,500	5,400	4,000	4,000*	3,900*
0032237	Spencer St, .1 mi N of Cactus Av			11,300	11,100*	14,000	15,000	11,000	12,000	12,000*	12,000*
0032238	Spring Mountain Rd, .1 mi W of Decatur Bl		34,500	35,500	36,000	37,000	33,000	31,000	32,000	32,000	31,500*
0032239	Statz St, .1 mi N of Tropical Pk			1,450	1,800	2,400	1,900	1,600	1,700	1,700*	1,900
0032241	Stephanie St, .1 mi S of I-215		19,100	24,800	24,600	21,000	20,000	20,000	20,000	20,000*	20,000
0032242	Stephanie St, .1 mi N of I-215		39,000	45,000	41,500	37,000	34,000	34,000	33,000	33,000*	32,500*
0032243	Stephanie St, .1 mi S of Warm Springs Rd			44,000	36,500	36,000	34,000	33,000	32,000	32,000*	33,000
0032244	Stewart Av, .1 mi E of Eastern Av		16,100	15,300	16,100*	17,000	16,000*	14,000	14,000	14,000	13,500
0032245	Sunset Rd, .1 mi E of CC-215							810	4,800*	4,800	4,700*
0032246	Sunset Rd, .1 mi W of Decatur Bl							1,800*	2,000*	2,000	1,900*
0032247	Sunset Rd, .1 mi W of Rainbow Bl		2,300	1,650	1,750*	3,500	4,200	4,600	4,600*	4,600*	4,500*
0032248	Sunset Rd, .1 mi W of CC-215			6,650	6,950*	14,000	16,000	16,000	16,000	17,000	16,000*
0032249	Town Center Dr, .1 mi N of CC-215		12,200	12,200	13,100*	14,000	15,000	14,000	16,000	16,000*	15,000*
0032251	Town Center Dr, .1 mi S of CC-215		4,000	4,000*	4,250*	4,500*	7,400	7,400	8,200	8,600	8,500*
0032252	Tropical Pk, .1 mi W of Centennial Center Bl		12,200	12,200	13,100	11,000	12,000	12,000	11,000	11,000*	11,000*
0032253	Tropicana Av, .1 mi E of Boulder Hw		26,100	14,900	16,600	17,000	17,000*	17,000	16,000*	16,000*	16,000*
0032254	Tropicana Av, .1 mi E of CC-215		32,500	31,000	32,500*	28,000	30,000	26,000	29,000*	29,000*	28,500*
0032256	Tropicana Av, .1 mi W of Rainbow Bl		44,500	41,500	38,500*	40,000	39,000	35,000	36,000*	36,000*	35,500*
0032257	Tropicana Av, .1 mi W of CC-215			38,500	40,500*	34,000	30,000	29,000	32,000*	33,000	32,000*
0032262	Valley View Bl, .1 mi S of Cactus Av		6,250	6,100	7,050*	7,600	7,200*	8,700	8,700*	8,800*	8,700*
0032264	Vegas Dr, .1 mi W of Decatur Bl		11,700	13,400	13,100	14,000	13,000*	13,000	12,000	11,000	11,000*
0032265	Vegas Valley Dr, .1 mi E of Nellis Bl		14,200	16,700	16,700	16,000	15,000*	16,000	16,000	16,000*	15,500

* Data Adjusted or Estimated

Date: 04-JUN-13

State of Nevada Department of Transportation

Annual Average Daily Traffic Count Stations

Return

County Name CLARK

Station	Route / Location	2003 AADT	2004 AADT	2005 AADT	2006 AADT	2007 AADT	2008 AADT	2009 AADT	2010 AADT	2011 AADT	2012 AADT
0032266	Warm Springs Rd, .1 mi E of Las Vegas Bl		20,800	22,900	26,100*	23,000	22,000*	25,000	23,000	23,000*	25,500
0032268	Warm Springs Rd, .1 mi W of I-15		19,600	21,000	24,100	23,000	22,000*	15,000	14,000	14,000*	9,600
0032269	Warm Springs Rd, .1 mi W of Rainbow Bl		6,650	5,450	6,750*	9,800	9,300*	10,000	9,300*	9,400*	9,300*
0032270	Washington Av, .1 mi E of Nellis Bl		8,500	8,350	9,800	9,100	8,600*	7,300	7,800	7,700*	7,700
0032272	Washington Av, .1 mi W of I-15		11,300	10,000*	12,100*	16,000	15,000*	12,000	9,100	9,200*	9,800
0032273	Washington Av, .1 mi W of MLK Bl		15,700	15,400	18,100	16,000	15,000*	10,000	9,900	10,000*	9,800
0032274	Windmill Ln, .1 mi E of Las Vegas Bl		14,600	16,600	14,300	21,000	20,000*	20,000	21,000	21,000	20,000*
0032275	Windmill Ln, .1 mi W of Rainbow Bl		2,100	1,900	2,450*	2,100	2,000	4,200	4,900	4,900*	4,800*
0032277	Main St, .1 mi S of US-95		17,700	21,500	22,100	19,000	18,000*	19,000	15,000	15,000*	15,000
0032279	Oakey Bl, .1 mi E of Las Vegas Bl		8,300	7,950	8,300	9,000	8,500*	8,500	6,900	6,600	6,400
0032281	Town Center Dr, .1 mi S of Sahara Av			17,800*	18,600*		17,000	17,000	16,000*	16,000*	16,000*
0032282	Lamb Bl, .1 mi N of I-15							19,000	24,000	24,000*	24,000*
0032283	Sunset Rd, 0.1 mi E of I-15										12,000
0032284	Sunset Rd, 0.1 mi W of I-15										11,500
0032285	US95, N/B on-ramp from N/B Rancho Dr.										4,800
0032286	US95, S/B on-ramp from W/B Durango.										9,400
0036001	Centennial Pk, 600ft W of Losee Rd		5,750	7,300*	7,650*	6,600*	8,400*	9,900	12,000	12,000*	12,000*
0036002	Washburn Rd, 600ft W of Losee Rd		4,400	3,400*	3,550*	3,700*	3,800	3,700	5,000	5,100*	5,100*
0036003	Lone Mountain Rd, 200ft W of Losee Rd		3,800	3,850	4,150	3,800*	3,600*	3,700*	3,800*	3,900*	3,900*
0036004	Craig Rd, 400ft W of Losee Rd		34,500*	44,500	46,500	45,000*	43,000*	42,000	45,000*	45,000*	45,000*
0036005	Alexander Rd, 200ft W of Losee Rd		4,750	4,700*	4,950*	4,900*	4,800*	5,200*	5,100*	5,200*	5,200*
0036006	Gowan Rd, 600ft W of Losee Rd		1,500	1,500*	1,650*	2,700	2,300	1,800	1,600	1,600*	1,600*
0036007	Cheyenne Av, 100ft W of Bucyrus Erie St		44,500	45,800*	47,700*	44,000	47,000	49,000	40,000	40,000*	39,000*
0036008	Brooks Av, 400ft W of Losee Rd		3,200	3,550	3,850	3,300	3,300	3,000	2,700	2,700*	2,700*
0036009	N 5th St, 600ft S of Brooks Av			5,100	5,350	5,700*	5,500	5,100	3,700	3,700*	3,700*
0036010	Carey Av, 100ft W of Kyle Wy		14,600	14,200	14,800	16,000	15,000	14,000	12,000	12,000*	12,000*
0036011	Lake Mead Bl, 200ft W of Bangle St		22,600	23,000*	24,100*	23,000	20,000	14,000	15,000	15,000*	15,000*
0036012	Owens Av, on the I-15 overpass		9,200	11,900	13,100	13,000	12,000	15,000	14,000*	14,000*	14,000*

* Data Adjusted or Estimated

Date: 04-JUN-13

State of Nevada Department of Transportation

Annual Average Daily Traffic Count Stations

Return

County Name CLARK

Station	Route / Location	2003 AADT	2004 AADT	2005 AADT	2006 AADT	2007 AADT	2008 AADT	2009 AADT	2010 AADT	2011 AADT	2012 AADT
0036013	Ann Rd, 600ft W of Losee Rd							2,900	5,400	5,500*	5,500*
0036014	Tropical Pk, 600ft W of Losee Rd							6,600	6,800*	6,900*	6,900*
0036101	Main St, 300ft N of Owens Av		11,800	10,900	11,100	11,000	11,000	12,000	10,000*	10,000*	9,900*
0036103	Bruce St, 200ft N of Owens Av		7,900	6,850	7,250	7,800	7,200	8,500	7,600	7,600*	7,500*
0036104	Civic Center Dr, 200ft N of Owens Av		29,700*	31,000*	32,000*	30,000	28,000	32,000	27,000	22,000*	22,000*
0036106	Pecos Rd, 200ft N of Owens Av			21,200	22,000	23,000	22,000	22,000	20,000	20,000*	20,000*
0036152	Allen Ln, 600ft S of Centennial Pk							8,200	5,400	5,500*	5,500*
0036153	Simmons St, 600ft S of Centennial Pk							11,000	11,000	12,000*	12,000*
0036154	Clayton St, 600ft S of Centennial Pk							1,700	2,200	2,200*	2,200*
0036155	Camino Eldorado, 600ft S of Centennial Pk							2,400	7,300	7,400*	7,400*
0036156	Revere St, 600ft S of Centennial Pk							3,100	2,900	2,900*	2,900*
0036157	Commerce St, 600ft S of Centennial Pk							900	3,500	3,500*	3,500*
0036158	N 5th St, 600ft S of Centennial Pk							4,100	4,700	4,700*	4,700*
0036159	Bruce St, 600ft S of Centennial Pk							1,700	1,800	1,800*	1,800*
0036160	Losee Rd, 600ft S of Centennial Pk							12,000	11,000*	11,000*	11,000*
0036161	Statz St, 600' S of Centennial Pk							690	700	700*	700*
0036163	Walnut Rd, 600ft S of Centennial Pk							990	880	890*	900*
0036164	Lamb Bl, 600ft S of Centennial Pk							11,000	14,000	14,000*	14,000*
0036201	Simmons St, 300ft N of Lake Mead Bl			13,300	14,100	13,000	13,000	15,000	11,000	11,000*	11,000*
0036202	Martin Luther King Bl, 500ft N of Lake Mead Bl			32,000	33,500	37,000	38,000	38,000*	37,000*	37,000*	37,000*
0036203	Revere St, 200ft N of Lake Mead Bl			5,000	5,250	4,700	5,000	6,200	5,500	5,600*	5,500*
0036204	Losee Rd, 500ft N of Lake Mead Bl		17,800*	18,900	20,100	19,000	16,000*	12,000	13,000	13,000*	13,000*
0036301	Decatur Bl, 400ft N of Cheyenne Av		28,100	29,000*	30,500*	32,000	30,000	31,000	29,000	29,000*	28,000*
0036302	Valley Dr, 300ft N of Cheyenne Av		3,000	2,900	3,050	4,000	2,900	2,600	2,400	2,500*	2,400*
0036303	Allen Ln, 300ft N of Cheyenne Av		5,150	7,100	7,450	5,900	5,700	6,300	5,600	5,700*	5,600*
0036304	Simmons St, 300ft N of Cheyenne Av						12,000	13,000	12,000	12,000*	11,000*
0036305	Clayton St, 300ft N of Cheyenne Av		6,600	6,600*	6,900*	6,300	7,900	6,300	6,900	7,000*	6,900*
0036306	Martin Luther King Bl, 600ft N of Cheyenne Av		39,000	38,000*	40,500*	38,000	40,000	38,000	34,000	34,000*	34,000*

* Data Adjusted or Estimated

Date: 04-JUN-13

State of Nevada Department of Transportation

Annual Average Daily Traffic Count Stations

Return

County Name CLARK

Station	Route / Location	2003 AADT	2004 AADT	2005 AADT	2006 AADT	2007 AADT	2008 AADT	2009 AADT	2010 AADT	2011 AADT	2012 AADT
0036307	Revere Dr, 300ft N of Cheyenne Av		4,300	4,600	4,650	4,200*	5,900	5,300	4,900	4,900*	4,800*
0036308	Commerce St, 600ft N of Cheyenne Av		5,900	5,750	6,150	10,000	9,800	9,400	9,900	10,000*	9,900*
0036309	N 5th St, 300ft N of Cheyenne Av		11,000	14,600	16,100	14,000	16,000	12,000	11,000	11,000*	11,000*
0036310	Losee Rd, 300ft N of Cheyenne Av		17,800*	22,000*	23,000*	28,000	25,000	23,000	17,000	17,000*	17,000*
0036311	Civic Center Dr, 200ft N of Cheyenne Av		9,850	11,100	11,100	12,000	11,000	9,900	8,400	8,500*	8,400*
0036312	Pecos Rd, 300ft N of Cheyenne Av			14,000	15,100	16,000	15,000	15,000	14,000	14,000*	14,000*
0036401	Decatur Bl, 600ft S of Craig Rd		25,300	29,300	30,500	30,000	29,000	28,000	27,000	27,000*	27,000*
0036402	Valley Dr, 600ft S of Craig Rd								2,500*	2,500*	2,500*
0036403	Allen Rd, 200ft S of Craig Rd		4,500	6,000	6,350	5,200*	5,300	5,300*	6,000	6,100*	6,100*
0036404	Simmons St, 300ft S of Craig Rd					11,000	9,700	12,000	11,000	11,000*	11,000*
0036405	Clayton St, 600ft S of Craig Rd			12,100	13,100	9,500	9,600	10,000	8,900	8,800*	8,800*
0036406	Martin Luther King Bl, 800ft S of Craig Rd		34,500	34,000*	35,500*	30,000	35,000	35,000	28,000	28,000*	28,000*
0036407	Revere St, 300ft S of Craig Rd		2,500	2,700*	2,850*	2,600*	2,500*	2,700	5,300	5,400*	5,300*
0036408	Commerce St, 300ft S of Craig Rd					6,000	9,100	9,300	8,400	8,400*	8,400*
0036409	N 5th St, 300ft S of Craig Rd		7,000	8,600	9,000	10,000	11,000	10,000	8,100	8,100*	8,100*
0036411	Losee Rd, 400ft S of Craig Rd		11,200	14,000	12,100	17,000	19,000	19,000	11,000	11,000*	11,000*
0036412	Pecos Rd, 400ft S of Craig Rd		10,500	10,700	11,100	13,000	11,000	13,000	12,000	12,000*	12,000*
0036414	SR610, Lamb Bl, 800ft S of Craig Rd		11,900	12,700	14,100	15,000	14,000	18,000	16,000	16,000*	16,000*
0036415	Clayton St, .1 mi N of Craig Rd		14,000	15,000*	15,700*	10,000*	10,000*	10,000	10,000*	10,000*	10,000*
0036416	5th St, E Fifth St, .1 mi N of Washburn Rd						7,600	7,800	8,700	8,800*	8,800*
0036417	Aliante Pk, .1 mi N of Deer Springs Wy						19,000	19,000	19,000	20,000	20,000*
0036418	Ann Rd, .1 mi W of Allen Rd						21,000	21,000	21,000	21,000*	21,000*
0036419	Bruce St, .1 mi S of Tropical Pk						1,200*	1,200	1,200	1,200*	1,200*
0036420	Carey Av, .1 mi W of Simmons St							14,000*	14,000	14,000*	14,000*
0036421	Clayton St, .1 mi N of Centennial Pk						3,800	3,900	3,600	3,600*	3,600*
0036422	Commerce St, .1 mi N of Craig Rd							12,000	12,000	12,000*	12,000*
0036423	Craig Rd, .1 mi E of Allen Rd							37,000	35,000	35,000*	35,000*
0036424	Decatur Bl, .1 mi S of Grand Teton Dr						7,800	7,800*	8,400	8,500*	8,500*

* Data Adjusted or Estimated

Date: 04-JUN-13

State of Nevada Department of Transportation

Annual Average Daily Traffic Count Stations

Return

County Name CLARK

Station	Route / Location	2003 AADT	2004 AADT	2005 AADT	2006 AADT	2007 AADT	2008 AADT	2009 AADT	2010 AADT	2011 AADT	2012 AADT
0036425	El Campo Grande Av, .1 mi E of Range Rd						5,100	3,200	3,700	3,700*	3,700*
0036426	Hollywood Bl, .1 mi S of Tropical Pk						3,700	2,800	3,300	3,300*	3,300*
0036427	Lone Mountain Rd, .1 mi W of Clayton St							5,200	4,900	4,900*	4,900*
0036428	Pecos Rd, .2 mi S of Centennial Pk						3,100	2,400	2,300	2,300*	2,300*
0036429	Simmons St, .1 mi N of Craig Rd							17,000*	17,000	17,000*	16,000
0036430	Valley Dr, .1 mi S of Lone Mountain Rd							3,200	2,900	2,900*	2,700
0036501	Decatur Bl, 600ft S of Ann Rd		20,300	21,700	23,100	26,000	25,000	26,000	23,000	23,000*	23,000*
0036502	Valley Dr, 200ft S of Ann Rd					2,700	2,600	2,600	3,000	3,000*	3,000*
0036503	Allen Ln, 200ft S of Ann Rd		4,350	6,000*	6,350*	5,000	4,600	4,500	4,000	4,000*	4,000*
0036504	Simmons St, 200ft S of Ann Rd		5,250	7,650	7,950	12,000	12,000	13,000	12,000	12,000*	12,000*
0036505	Clayton St, 200ft S of Ann Rd		6,000	6,850	7,250	7,600	7,700	8,100	6,600	6,700*	6,700*
0036506	Camino Al Norte, 700ft S of Ann Rd		18,400	21,800	23,100	20,000	20,000	17,000	17,000	17,000*	17,000*
0036507	Commerce St, 200ft S of Ann Rd		5,100	6,300	6,950	9,600*	8,300	8,300	8,300	8,400*	8,400*
0036508	N 5th St, 200ft S of Ann Rd		5,800	7,700	8,050	10,000*	6,900	6,800	6,800	6,900*	6,900*
0036509	Losee Rd, 100ft S of Ann Rd		11,300	14,000*	15,100*	14,000*	15,000*	19,000	22,000	22,000*	22,000*
0036511	Pecos Rd, 600ft S of Carla Ann Rd							1,500	3,500	3,600*	3,600*
0036605	Losee Rd, 600ft S of I-215						10,000	9,000	7,600	7,700*	7,700*
0036606	Pecos Rd, 600ft S of I-215						2,700	2,100	2,300	2,300*	2,300*
0036607	Lamb Bl, 600ft S of I-215						2,600	7,800	9,100	9,200*	9,200*
0036701	Ann Rd, 300ft E of Decatur Bl		15,900	20,000	21,100	21,000*	22,000	24,000	23,000	23,000*	23,000*
0036702	Washburn Rd, 200ft E of Decatur Bl		2,500	2,350	2,550	2,400	2,200	2,500	2,500	2,500*	2,500*
0036703	Lone Mountain Rd, 500ft E of Decatur Bl		8,600	8,800	9,250	9,400	9,000*	6,100	5,700	5,800*	5,800*
0036704	Craig Rd, 100ft E of San Diego St		34,000	36,500	39,500	38,000	34,000	37,000	32,000	32,000*	32,000*
0036705	Alexander St, 200ft E of Decatur Bl		5,300	5,300*	5,550*	5,600	4,800	5,200	4,700	4,700*	4,700*
0036706	Gowan Rd, 700ft E of Decatur Bl		4,350	4,350	4,650	5,100	4,200	4,200	4,000	4,000*	4,000*
0036707	Cheyenne Av, .2 mi E of Decatur Bl		33,500	34,000	35,500	35,000	33,000	34,000	33,000*	33,000*	32,000*
0036708	Carey Av, 200ft E of Rancho Dr		12,100	13,100	14,100	13,000	13,000	16,000	12,000	12,000*	12,000*
0036709	Lake Mead Bl, .2 mi E of Rancho Dr		20,700	20,600	22,100	25,000	20,000	21,000	17,000	17,000*	17,000*

* Data Adjusted or Estimated

Date: 04-JUN-13

State of Nevada Department of Transportation

Annual Average Daily Traffic Count Stations

Return

County Name CLARK

Station	Route / Location	2003 AADT	2004 AADT	2005 AADT	2006 AADT	2007 AADT	2008 AADT	2009 AADT	2010 AADT	2011 AADT	2012 AADT
0036710	Tropical Pk, 600ft E of Decatur Bl							3,300	6,000	6,100*	6,100*
0036711	Deer Springs Rd, 600ft E of Decatur Bl							2,400	3,400	3,400*	3,400*
0036712	Elkhorn Rd, 600ft E of Decatur Bl							5,500	5,500	5,600*	5,600*
0036713	Grand Teton Dr, 600ft E of Decatur Bl							3,900	3,600	3,600*	3,600*
0036805	Craig Rd, 300ft W of Lamb Bl		33,000	36,000	35,500	33,000	28,000	28,000	31,000	31,000*	31,000*
0036807	Alexander Rd, 300ft W of Pecos Rd		3,700	4,500	4,700	5,500	5,400	5,200	4,300	4,400*	4,400*
0036808	Gowan Rd, 200ft W of Pecos Rd		3,300	4,300	4,550	4,600	4,300	3,700	4,500	4,600*	4,600*
0036810	SR604, Las Vegas Bl, 400ft W of Pecos Rd		27,800	28,900	30,000	27,000	23,000	27,000	19,000	17,000*	17,000*
0036811	Carey Av, 100ft W of Pecos Rd		4,550	4,050	4,150	5,500	5,200	5,200	4,600	4,600*	4,500*
0036812	Lake Mead, 400ft W of Pecos Rd		34,000	39,000	40,700	38,000	36,000	33,000	32,000	32,000*	32,000*
0036813	Owens Av, 300ft W Pecos Rd		14,100	17,000	17,700	17,000	16,000	17,000	15,000	15,000*	15,000*
0036901	Tropical Pk, 100ft E of Camino Al Norte			2,150	2,350	5,100	4,700	4,600	4,100	4,100*	4,100*
0036902	Ann Rd, 300ft E of Camino Al Norte		7,800*	11,100	11,100	8,900	11,000	11,000	11,000	11,000*	11,000*
0036903	Washburn Rd, 300ft E of Camino Al Norte		6,250	7,550	7,850	8,200	8,100	7,600	7,500	7,600*	7,600*
0036904	La Madre Wy, 200ft E of Camino Al Norte		3,800	3,900*	4,100*	2,000	3,800	3,300	3,400	3,400*	3,400*
0036905	Lone Mountain Rd, 200ft E of Camino Al Norte		5,650	5,700*	5,950*	6,000*	5,900*	4,800	5,200*	5,200*	5,200*
0036906	Craig Rd, 100ft W of Home Depot St		35,500	45,500	47,000	50,000	42,000	41,000	43,000	43,000*	43,000*
0036907	Alexander Rd, 500ft E of MLK Bl		7,100	7,100*	7,450*	7,300*	7,800	7,200	6,800	6,800*	6,800*
0036908	Gowan Rd, 300ft E of MLK Bl		6,400	6,000	6,350	6,500	5,800	5,200	4,800	4,900*	4,900*
0036909	Cheyenne Av, 500ft E of MLK Bl		38,500	38,000	40,500	33,000	32,000	32,000	29,000	29,000*	29,000*
0036910	Brooks Av, 100ft E of MLK Bl		1,700	2,050	2,150	2,300	2,500	2,500	2,900	2,900*	3,000*
0036911	Carey Av, 300ft E of MLK Bl		11,900*	12,100	13,100	12,000	12,000	13,000	9,600	10,000*	9,900*
0036912	Lake Mead Bl, 500ft E of MLK Bl			21,400	22,100	24,000	19,000	13,000	15,000*	15,000*	15,000*
0036913	Centennial Pk, 400ft E of Camino Al Norte			3,450	3,600	4,900	6,300	6,500	7,200	7,300*	7,300*

* Data Adjusted or Estimated