NEVADA

NEVADA DOT

NEVADA DEPARTMENT OF TRANSPORTATION
LOCATION DIVISION
CARTOGRAPHY
(775) 888-7627

Eureka County

Eureka (011)

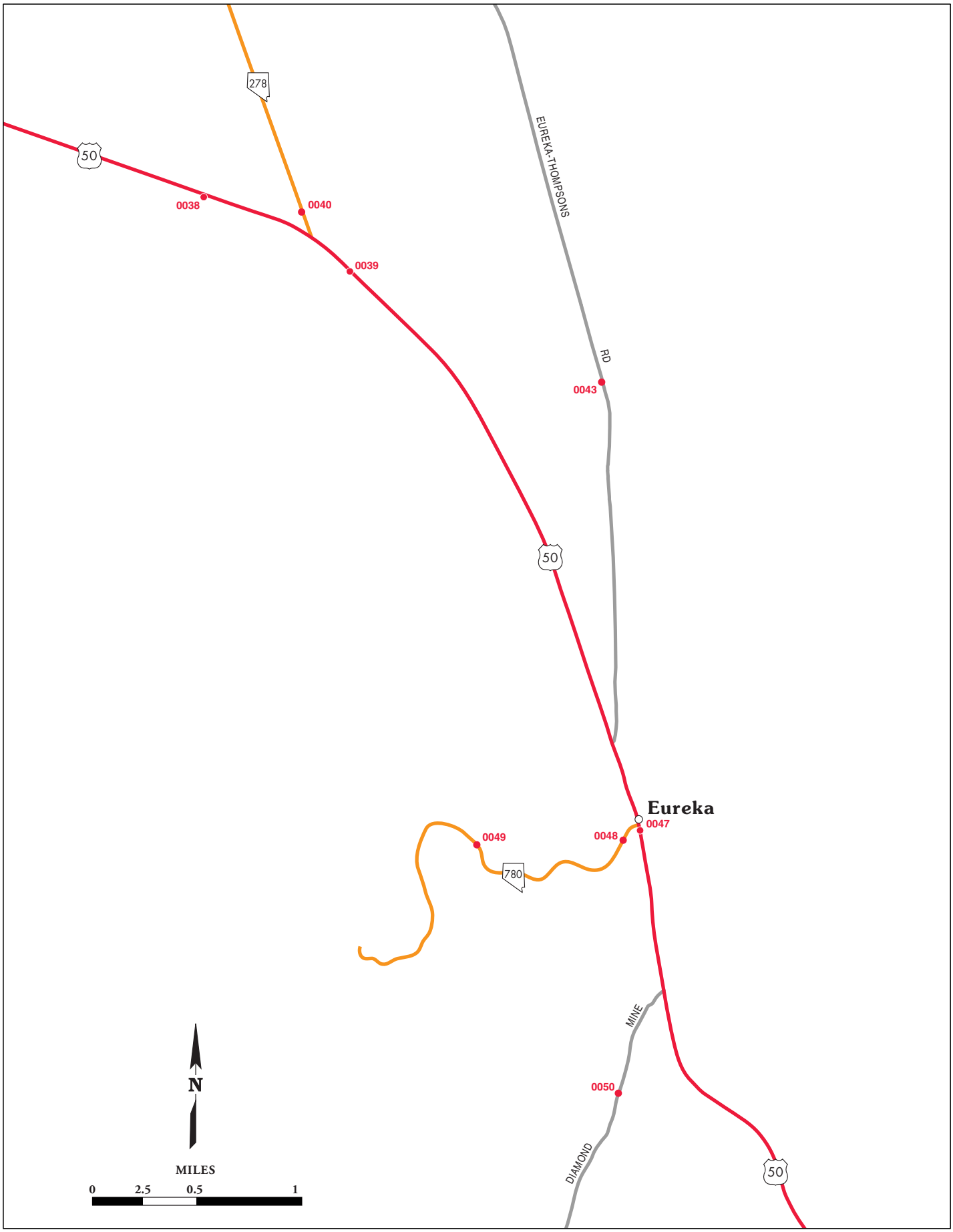

Eureka

Eureka (011)

Interstate 80 Interchanges

Eureka (011)

Dunphy

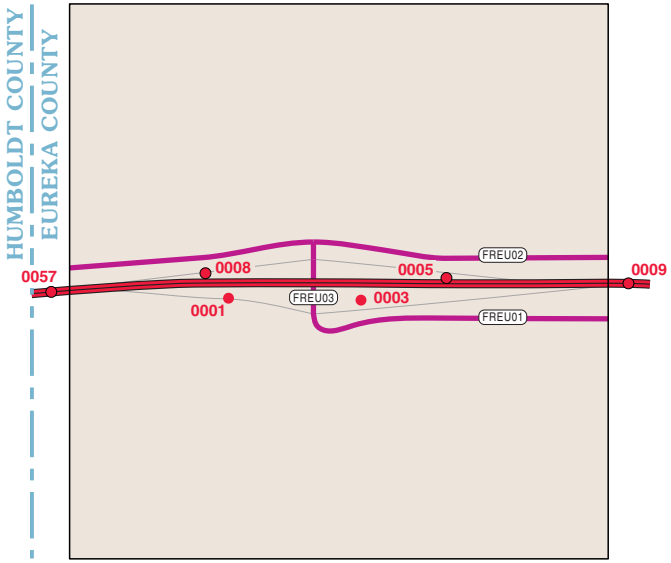

Beowawe Rest Stop

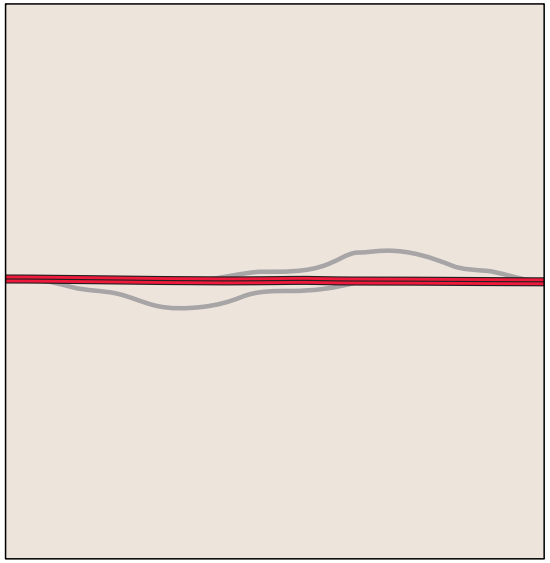

Beowawe 261

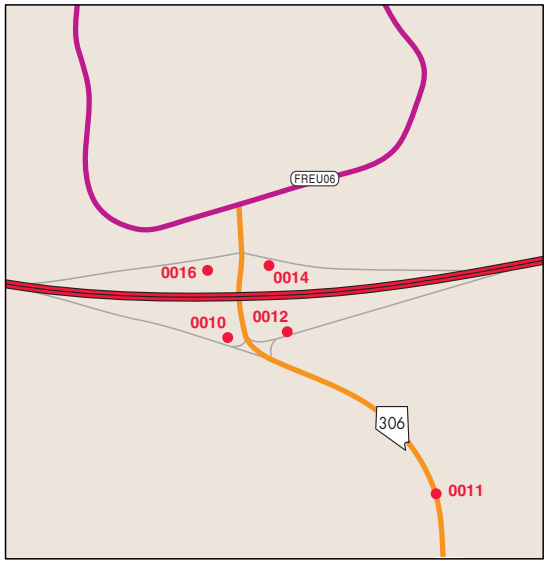

Emigrant 268

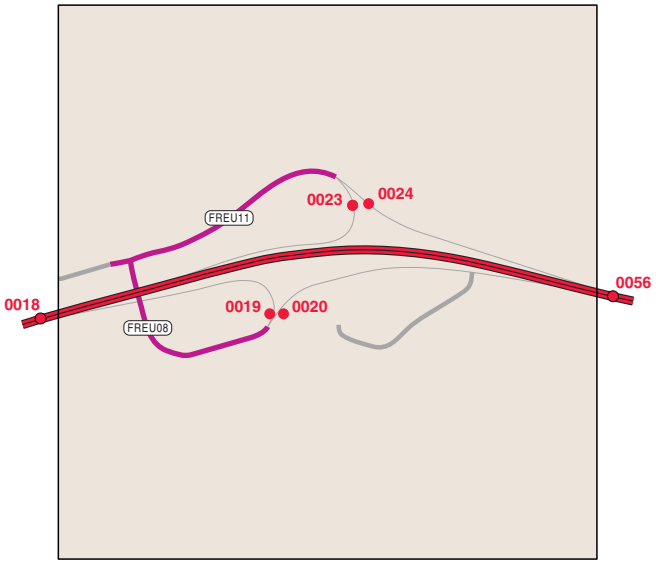

Palisade 271

Return

Date: 04-JUN-13

State of Nevada Department of Transportation

Annual Average Daily Traffic Count Stations

County Name EUREKA

Station	Route / Location	2003 AADT	2004 AADT	2005 AADT	2006 AADT	2007 AADT	2008 AADT	2009 AADT	2010 AADT	2011 AADT	2012 AADT
0110003	IR80, E/B on-ramp of the Dunphy Intch 'Exit 254'	90	70	80	70	70*	60	60	60*	60*	60*
0110005	IR80, W/B off-ramp of the Dunphy Intch 'Exit 254'	90	50	60	90	90*	80	70	70*	70*	70*
0110009	IR80, .161 mi E of the Dunphy Intch 'Exit 254'	6,500*	6,600*	6,600*	6,850*	7,600*	6,500	6,800*	7,200	7,200	6,900
0110010	IR80, E/B off-ramp of the Beowawe Intch 'Exit 261'	70	70	90	80	100*	110	160	160*	160*	150*
0110011	SR306, Gold Acres Rd, road to Beowawe .3 mi S of IR-80	470*	1,050	900	800	880	920	1,500	1,300	1,300	1,500
0110012	IR80, E/B on-ramp of the Beowawe Intch 'Exit 261'	280	250	260	240	280	250	380	350	410	450
0110013	Roberts Creek Ranch Rd, 100ft N of US-50	20	10	20	20	20	10	10	10*	10*	10*
0110014	IR80, W/B off-ramp of the Beowawe Intch 'Exit 261'	260	270	280	260	290*	270	400	360	430	450
0110015	Antelope Rd, 100ft S of US 50	20	10*	10*	20*	20	10	10	10*	10*	10*
0110016	IR80, W/B on-ramp of the Beowawe Intch 'Exit 261'	70	80	80	90	90*	100	150	150*	150*	150*
0110018	IR80, 7 mi E of the of the Beowawe Intch 'Exit 261'	6,900*	7,000*	7,000*	7,250*	8,000*	6,900	7,300	6,700*	7,700	7,400*
0110019	IR80, E/B off-ramp of the Emigrant Intch 'Exit 268'	10	10	10	20	10	10	10*	10*	10*	10*
0110020	IR80, E/B on-ramp of the Emigrant Intch 'Exit 268'	20	20	20	30	20	20	20*	30*	30*	30*
0110023	IR80, W/B on-ramp of the Emigrant Intch 'Exit 268'	10	10	10	20	10*	10	10*	10*	10*	10*
0110024	IR80, W/B off-ramp of the Emigrant Intch 'Exit 268'	20	20	20	30	20*	20	20*	30*	30*	30*
0110025	IR80, Emigrant Pass E/B Truck & Car pull-off	380*	240	450	400	370	360*	330	350	360	350
0110026	IR80, E/B off-ramp of the Palisade Intch 'Exit 271'	20	20	20	30	10	20	20*	20*	20*	20*
0110028	IR80, E/B on-ramp of the Palisade Intch 'Exit 271'	40	40	50	60	20	30	30*	50*	50*	50*
0110030	IR80, W/B off-ramp of the Palisade Intch 'Exit 271'	40	50	50	60	30*	30	30*	50*	50*	50*
0110032	IR80, W/B on-ramp of the Palisade Intch 'Exit 271'	20	20	20	30	20*	20	20*	20*	20*	20*
0110035	County Rd to Palisade, 550ft W of SR-278	40*	40*	80	110	80	80	80	80*	80*	80*
0110036	SR278, Eureka-Carlin Rd, 50ft N of County Rd to Palisade South Jct	320	310	390	400	380	420	440	570	510	500*
0110038	US50, 1.2 mi W of SR-278	720	660	740	760	720	720	770	750*	790	800
0110039	US50, .2 mi E of SR-278	1,000	930	1,050	1,150	1,200	1,200	1,100	1,000*	1,300	1,200
0110040	SR278, Eureka-Carlin Rd, .1 mi N of US-50	600	530	640	580	600*	740	610	490	740	700
0110043	Diamond Valley Rd, 1.8 mi N of US-50 & .4 mi N of the Eureka Dump Rd	180	180*	210	190	200	160	210	210	200	200

* Data Adjusted or Estimated

Return

Date: 04-JUN-13

State of Nevada Department of Transportation

Annual Average Daily Traffic Count Stations

County Name EUREKA

Station	Route / Location	2003 AADT	2004 AADT	2005 AADT	2006 AADT	2007 AADT	2008 AADT	2009 AADT	2010 AADT	2011 AADT	2012 AADT
0110047	US50, Aultman St, 200ft E of SR-780 (Ruby Hill Av) to Ruby Hill	1,800*	1,800	1,900*	1,950*	2,000	1,900	2,000	2,000*	2,000*	1,200*
0110048	SR780, Bateman St, 70ft S of US-50 to Ruby Hill	480	410	410*	430*	480	510	450	440*	540	500
0110049	SR780, Bateman St, .5 mi S of US-50 S of Prospect St	30	30*	30	30	40	30	30	30*	30*	30*
0110050	County Rd to New York Canyon, .1 mi S of US-50	10	10*	10	30	10	20	20	20*	20*	20*
0110051	US50, .9 mi W of County Rd to Duckwater (Fish Creek Rd)	610	550	550*	560*	570	640	640	640	610	600
0110056	IR80, 1 mi E of Emigrant Pass Intch 'Exit 268'	6,950*	7,000*	7,150	7,250	8,000	6,900	7,200	7,600	7,200*	7,400
0110057	IR80, .2 mi W of the Dunphy Intch 'Exit 254'	6,300	6,700	6,850	7,450	7,700*	6,500	6,800	5,900	7,200	6,900
0110058	Cortez Canyon Rd, at 'EU-LA County Line' sign	20	20	40	40	20	20	20	20*	20*	20*
0110060	Diamond Valley Rd, .1 mi N of 11th St	160	180	190	190	190	190	170	170*	210	150

* Data Adjusted or Estimated