NEVADA

NEVADA DOT

NEVADA DEPARTMENT OF TRANSPORTATION
LOCATION DIVISION
CARTOGRAPHY
(775) 888-7627

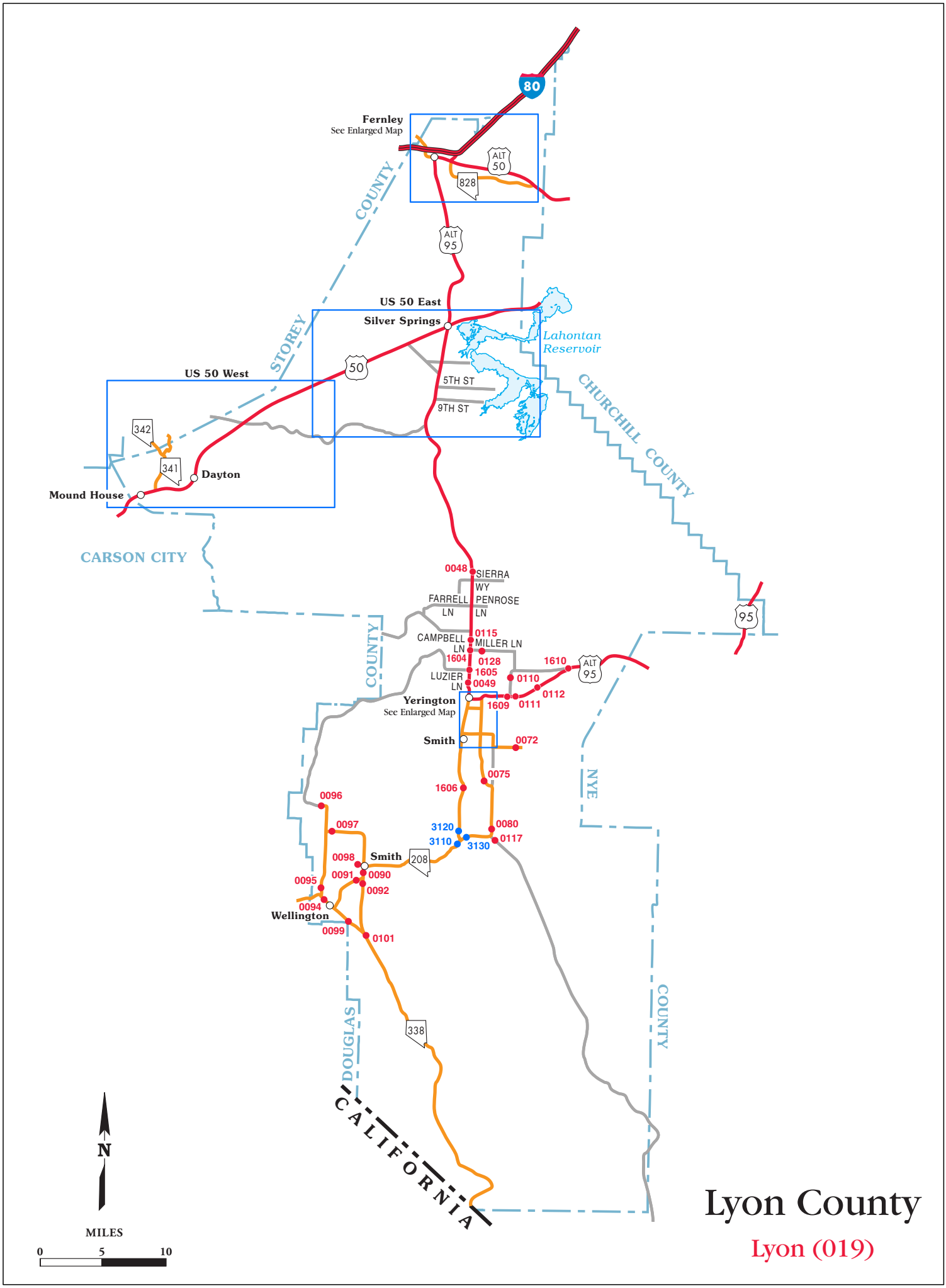

Lyon County

Lyon (019)

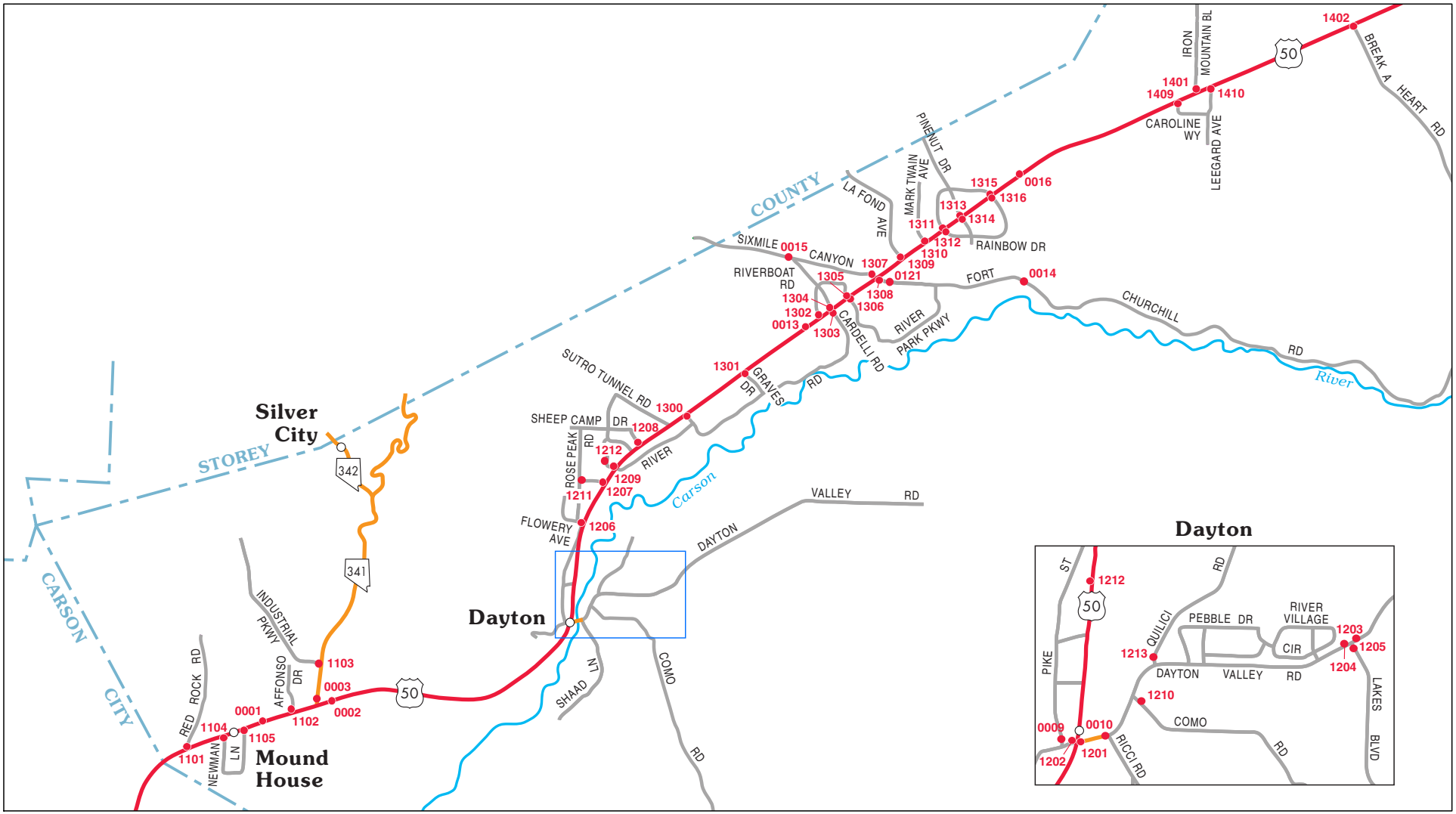

US 50 (West)

Lyon (019)

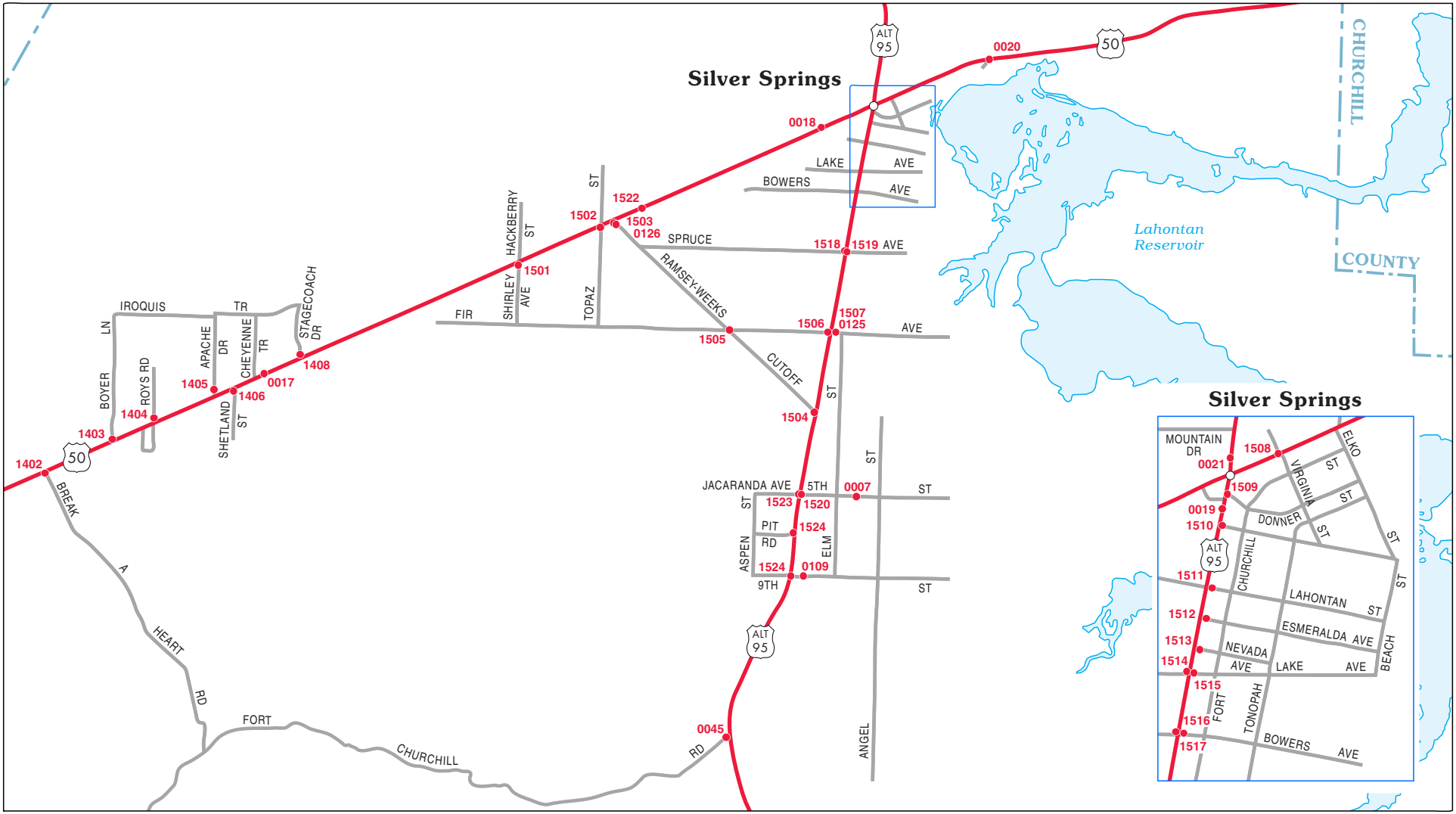

N

MILES

0 1 2

US 50 (East)

Lyon (019)

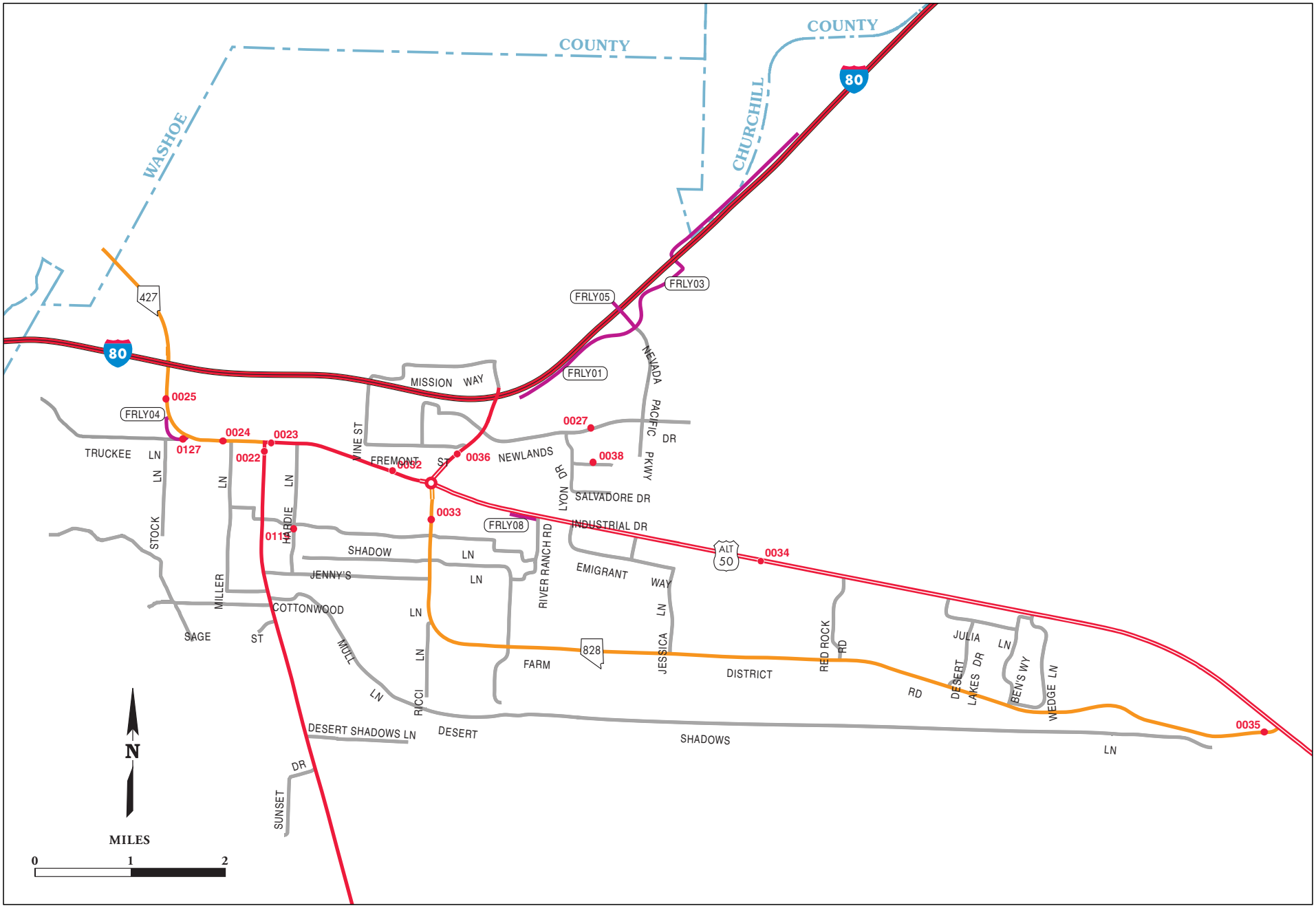

Fernley

Lyon (019)

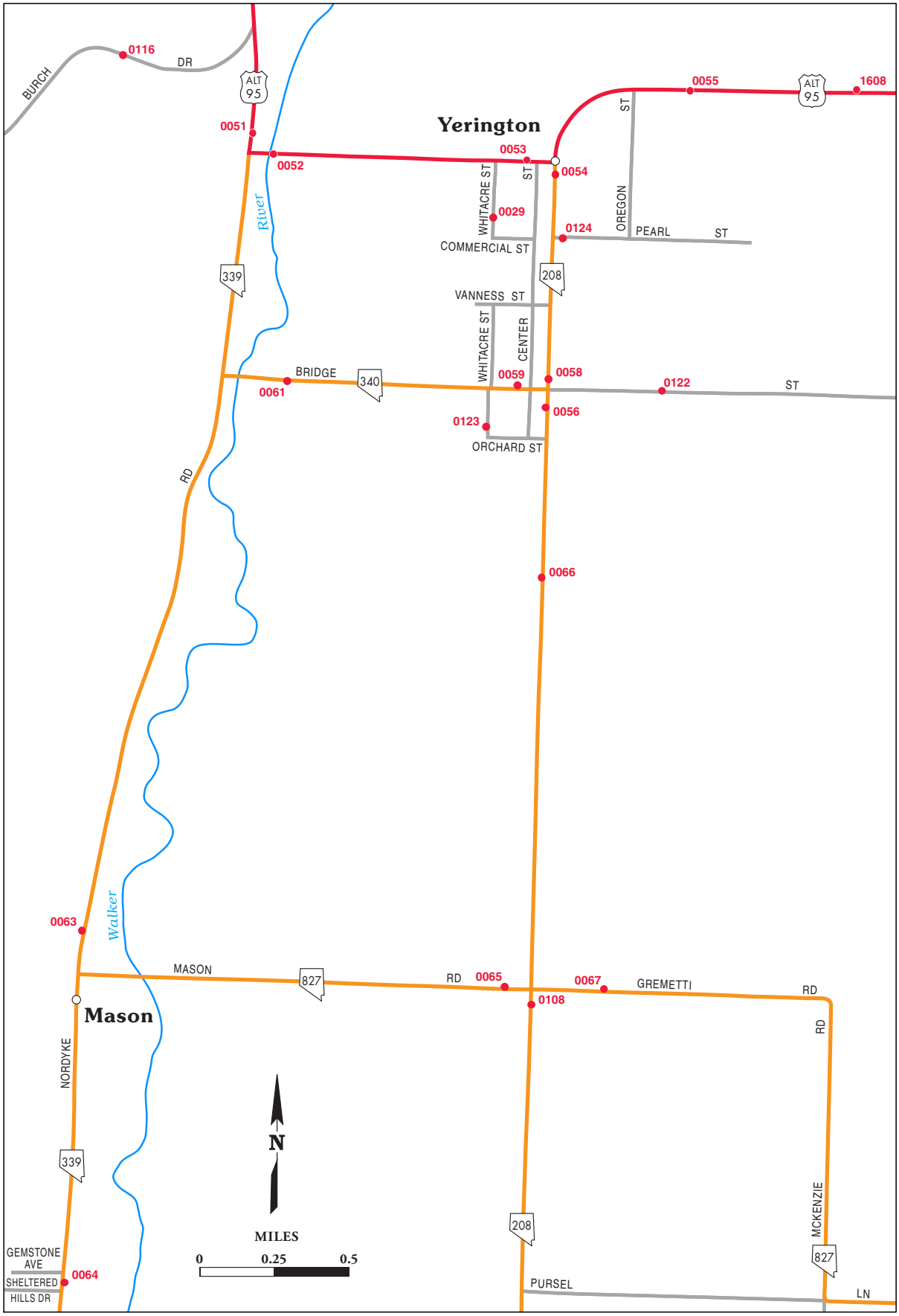

Yerington Area

Lyon (019)

Interstate 80 Interchanges

Lyon (019)

Wadsworth-Fernley 46

East Fernley 48

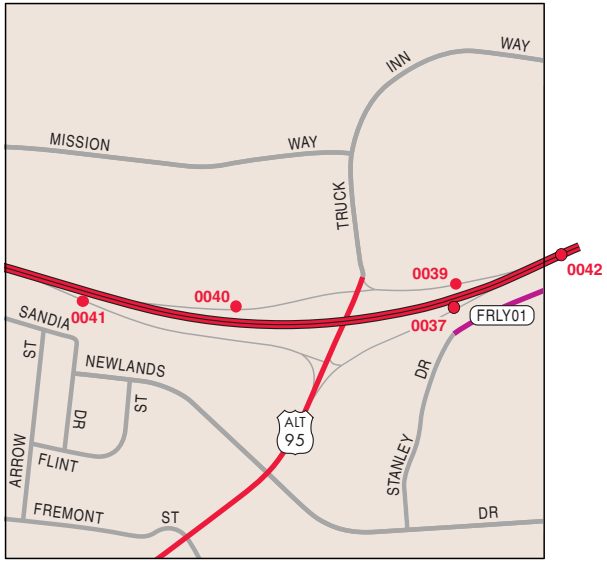

Nevada Pacific Pkwy 50

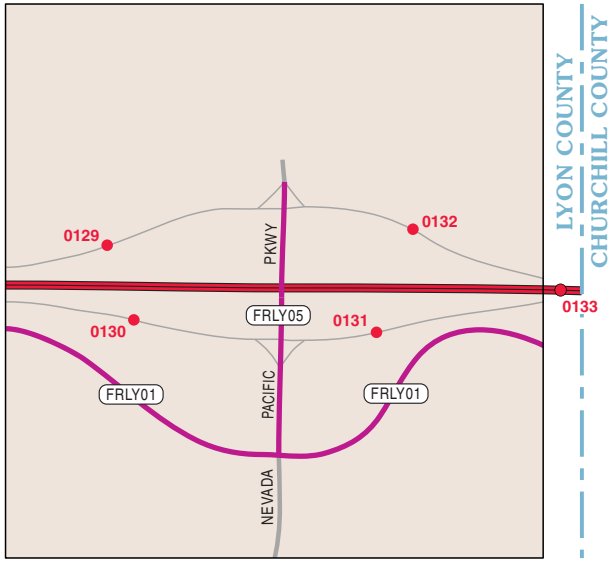

Return

Date: 04-JUN-13

State of Nevada Department of Transportation

Annual Average Daily Traffic Count Stations

County Name LYON

Station	Route / Location	2003 AADT	2004 AADT	2005 AADT	2006 AADT	2007 AADT	2008 AADT	2009 AADT	2010 AADT	2011 AADT	2012 AADT
0190001	US50, Aultman St, .6 mi W of SR-341 (Virginia City Rd)	25,400*	23,200	25,000	25,900	25,000	23,000	22,000	22,000	21,000	20,000*
0190002	US50, .2 mi E of SR-341(Virginia City Rd)	21,600*	19,900	22,000	22,200	22,000	20,000	19,000	20,000	19,000	19,000
0190003	SR341, 200ft N of US-50	3,100	3,350	3,750	3,750	3,700	3,200*	3,500	3,000	2,900	2,900
0190007	Fifth St, .7 mi E of US-95A in Silver Springs at the RxR tracks	640		790	780	790	700	750	730	660	600
0190009	Pike St, 150ft N of Main St in Dayton	530	530	520	640	640*	550	560	580	460	400
0190010	Dayton Vy Rd, .1 mi E of US-50 in Dayton	9,100	9,500	9,500*	10,800*	11,000	9,800	9,900	8,800*	10,000	10,500
0190011	Churchill Cy-Thomas Smelter Rd, 2.2 mi W of US-95A N of Wasbuska at US-95A Jct	20		30	20	10	10*	10*	10*	10*	10*
0190012	US50, Aultman St, .2 mi W of the entrance to the Dayton State Park	17,500	20,400	20,400	21,600	22,000	21,000	20,000	20,000	18,000	18,500
0190013	US50, Aultman St, .4 mi E of Graves Dr and .6 mi W of Occidental Dr	12,800	13,700	15,400	15,900	16,000	14,000	14,000	15,000	14,000	13,500
0190014	Fort Churchill Rd, 1.9 mi E of US-50	50	50*	130	150	120	140	140	140*	140*	150*
0190015	Six Mile Cy Rd, 1.1 mi W of US-50	1,700*	2,250	2,600	2,550	2,600	2,300	2,300	2,500	2,400	2,000
0190016	US50, .1 mi E of Chavez Rd	6,850	7,050	7,650	7,850	7,900	7,100	7,100	7,300	7,500	7,400*
0190017	US50, Aultman St, .1 mi E of Cheyenne Rd in Stage Coach	5,600	5,800	6,250	6,400	6,400	5,800	5,500	5,500	5,200	4,800
0190018	US50, .7 mi W of US-95A in Silver Springs	4,200	4,100	4,500	4,600	4,400	4,000	4,100	4,200	4,000	4,200
0190019	US95A, Goldfield Av, .1 mi S of US-50	5,350	5,400*	5,900	5,950	5,900*	5,300	5,300	4,600	5,100	5,200
0190020	US50, Aultman St, 1.5 mi E of US-95A	2,000*	2,050	2,200	2,300	2,200	1,900	1,900	2,000	1,900	1,900
0190021	US95A, Goldfield Av, 270 ft N of US-50	5,350	5,300	5,650	5,850	5,800*	5,200*	5,300	5,100	5,000	4,900
0190022	US95A, Goldfield Av, 320ft S of SR-427 in Fernley	8,100	9,050	9,100*	9,650*	10,000	9,700	8,800	8,800	8,900*	8,600*
0190023	US95A, 275ft E of US-95A Spur	11,200*	12,000*	13,000*	11,400*	12,000	11,000	11,000	11,000	9,900	9,700
0190024	SR427, Main St, .3 mi W of US-95A	11,300*	11,900	12,900	12,000	12,000	11,000	10,000	10,000*	9,800	9,300
0190025	SR427, Main St, 20ft S of the RxR underpass btwn Fernley & Wadsworth	10,800	11,000	12,000*	11,500*	11,000	9,900	9,300	9,300*	8,700	8,400
0190026	IR80, E/B on-ramp of the Wadsworth/W Fernley Intch 'Exit 46'	990	1,200	1,250	1,450	1,700	1,600	1,700	1,700	1,700	2,000*

* Data Adjusted or Estimated

Return

Date: 04-JUN-13

State of Nevada Department of Transportation

Annual Average Daily Traffic Count Stations

County Name LYON

Station	Route / Location	2003 AADT	2004 AADT	2005 AADT	2006 AADT	2007 AADT	2008 AADT	2009 AADT	2010 AADT	2011 AADT	2012 AADT
0190027	East Newlands Dr, .1 mi E of Lyon Dr at the RxR crossing	1,400		1,500	1,300	1,700	1,600	1,600	1,600	1,500	1,500*
0190028	IR80, W/B off-ramp of the Wadsworth/W Fernley Intch 'Exit 46'	1,000	1,450	1,400	1,100	1,700	1,600	1,800	1,800*	1,900	2,000*
0190029	Whitacre St, .1 mi N of Commercial Av	90	90*	80*	100*	100*	100	100	100*	100*	100*
0190030	IR80, W/B on-ramp of the Wadsworth/W Fernley Intch 'Exit 46'	3,400	3,750	4,000	4,600	4,400	4,200	3,900	3,800	3,600	3,700*
0190031	IR80, E/B off-ramp of the Wadsworth/W Fernley Intch 'Exit 46'	3,650*	4,150	4,400	5,600	4,600	4,400	4,100	4,000	3,700	3,900*
0190032	US95A, Goldfield Av, .3 mi W of US-50A to Hazen W of the Fernley overpass	13,300	13,900	14,500*	15,800*	16,000*	15,000	14,000	14,000*	11,000	11,000
0190033	SR828, Fernley Farm District Rd, .25 mi S of US-50A	5,700	6,500	6,500*	6,850*	8,900	9,200	9,400	10,000	9,500	8,900
0190034	US50A, 2.6 mi E of SR-828 in Fernley	8,700	10,400	10,800	10,400	11,000*	11,000	11,000	11,000*	9,100	9,000
0190035	SR828, Fernley Farm District Rd, .17 mi W of US-50A	430	530	660	840	560	490	500	560	490	450
0190036	US95A, Goldfield Av, to IR-80 at the N end of guardrail of RxR overpass	19,700	21,700	22,000*	23,400*	25,000	24,000	26,000	29,000	25,000	24,500
0190037	IR80, E/B on-ramp of the E Fernley Intch 'Exit 48'	690	620	530	540	520	500	490	470	460*	450*
0190038	Salvador Dr, E of Lyon Dr at the RxR crossing	480		440	330	460	410	440	480	450	350
0190039	IR80, W/B off-ramp of the E Fernley Intch 'Exit 48'	790	720	620	640	590	570	520	420	410*	550*
0190040	IR80, W/B on-ramp of the E Fernley Intch 'Exit 48'	5,100	5,650	5,750	6,400	6,700	6,500	6,200	6,200*	6,100*	6,300*
0190041	IR80, E/B off-ramp of the E Fernley Intch 'Exit 48'	4,650	5,300	5,100	5,600	6,300	6,000	5,900	5,800	5,700*	5,900*
0190042	IR80, .6 mi E of the E Fernley Intch (W of the Nevada Pacific Parkway Intch)	7,800*	8,000*	7,600*	7,550*	7,400	6,800	6,900*	7,400*	7,200*	7,500*
0190045	Fort Churchill Rd, 100 ft W of US-95A	190	190	230	210	230	200*	230	190	190	150
0190048	US95A, Goldfield Av, .6 mi S of the RxR crossing at Wabuska	2,970*	2,850	2,850	3,000	3,100	2,800	2,800	2,600	2,600	2,700
0190049	US95A, Goldfield Av, 1.12 mi N of the County Rd to Weed Heights	4,450*	4,800	4,700*	5,050*	5,200*	5,100	4,600	4,400	4,800	4,300

* Data Adjusted or Estimated

Return

Date: 04-JUN-13

State of Nevada Department of Transportation

Annual Average Daily Traffic Count Stations

County Name LYON

Station	Route / Location	2003 AADT	2004 AADT	2005 AADT	2006 AADT	2007 AADT	2008 AADT	2009 AADT	2010 AADT	2011 AADT	2012 AADT
0190051	US95A, Goldfield Av, 300ft N of US-95A (Goldfield Av)	5,600	5,600	5,500*	5,700*	5,900*	5,700	5,600	5,500	5,900	5,900*
0190052	US95A, Goldfield Av, .1 mi E of SR-339	4,900	4,900	4,800	4,950	5,500	4,900	5,000	4,800	4,600	4,900
0190053	US95A, Goldfield Av, 2 Blocks W of SR-208 (Main St)	4,100*	5,450	5,450	5,650	5,900	5,600	5,400	5,500	5,400	6,100
0190054	SR208, Main St, 200ft S of US-95A (Goldfield Av)	6,000	6,150	6,600	6,000	6,000	5,700	5,600	5,500	5,200	5,400
0190055	US95A, Goldfield Av, .2 mi E of Oregon St & .6 mi E of SR-208	3,800	3,700	4,000	4,000	3,700	3,500	3,500	3,400	3,200	3,200
0190056	SR208, Main St, 150ft N of SR-340 (Bridge St)	5,400	5,700	5,800	5,500	5,600	5,400	5,200	5,200	5,100	5,000
0190058	SR340, Bridge St, .1 mi W of SR-208 (Main St)	3,800*	4,250	4,350	4,100	4,400	4,100	4,100	4,100*	3,900	4,000
0190059	SR208, Main St, .1 mi S of SR-340 (Bridge St)	3,800	3,800*	4,400	4,250	4,300*	4,300	4,100	4,100	3,900	3,900
0190061	SR340, Bridge St, .2 mi E of SR-339	2,900	3,050	3,350	3,100	3,200	3,000	2,900	2,800	2,900	2,700
0190063	SR339, Nordyke Rd, .2 mi N of SR-827 (Mason Rd)	3,300	3,150	3,250	3,200	3,400	3,200	3,400	3,100	3,200	3,200*
0190064	SR339, Nordyke Rd, 1 mi S of SR-827 in Mason	1,950	1,850	1,950	1,850	1,800	1,700	2,000	1,800	1,700	1,800
0190065	SR827, Cremetti Ln, 400ft W of SR-208 (Topaz-Yerington Rd)	990	980	930	1,050	1,100	1,100	1,100	1,200	1,100	900
0190066	SR208, Main St, 1.4 mi N of SR-827 (Mason Rd)	2,900	2,850	3,000	2,850	2,800	3,000	2,900	2,700	2,700	2,600
0190067	SR827, Cremetti Ln, .25 mi E of SR-208	340	360	380	340	430	550	500	530	400	300
0190072	SR827, Cremetti Ln, 2.3 mi E of SR-827 (McKenzie Ln)	30	30*	40	50	50	80	80	80*	80*	80*
0190075	SR208, Main St, .6 mi N of MacKenzie Ln & .1 mi S of Fridhoff Ln	600	580	570	600	590	590	590	510	490	450
0190080	SR208, Main St, 100ft N of Pine Grove Rd	510	520	500	560	550	480	460	430	540	350
0190089	SR825, Gage Rd, .1 mi W of SR-824 (Day Ln) in Smith	160	180	170	160	130	150	110	120	110	150
0190090	SR208, Main St, .2 mi N of SR-338 S of Smith	1,650	1,850	1,700	1,650	1,600	1,400	1,500	1,400	1,400	1,400
0190091	SR208, Main St, .2 mi W of SR-338 S of Smith	1,350	1,450	1,350	1,350	1,400*	1,200	1,400	1,300*	1,200	1,100
0190092	SR338, Sweetwater Rd, .1 mi S of SR-208 S of Smith	460	460	440	410	350*	380	380	410	400*	350

* Data Adjusted or Estimated

Return

Date: 04-JUN-13

State of Nevada Department of Transportation

Annual Average Daily Traffic Count Stations

County Name LYON

Station	Route / Location	2003 AADT	2004 AADT	2005 AADT	2006 AADT	2007 AADT	2008 AADT	2009 AADT	2010 AADT	2011 AADT	2012 AADT
0190094	SR208, Main St, .5 mi E of SR-823 to Colony District	2,000	2,100	2,000	2,350	1,900	1,800	1,900	1,800	1,800	1,600
0190095	SR823, Artesia Rd, Lower Colony Rd .2 mi N of SR-208	760	790	840	870	780	760	720	710	670	600
0190096	SR823, Artesia Rd, .1 mi W of SR-823 (Hunewell Ln) N of SR-824	200	210	210	220	200	230	220	220	210	200
0190097	SR824, Day Lane, .2 mi E of SR-823 (Colony District Rd)	320	360	330	290	310	300	300	270	300	300
0190098	SR824, Day Lane, 1.5 mi N of SR-825 (Gage Rd) in Smith	790	850	800	810	750*	760	700	680	670	750
0190099	SR829, Wellington Rd, 1.2 mi E of SR-208 (Topaz-Yerington Rd) S of Wellington	380	420	380	410	390	360	370	370	370	350
0190101	SR338, Sweetwater Rd, .15 mi S of SR-829 (Wellington Rd)	500	560	540	610	490	490	500	450	460	1,200*
0190103	SR338, Sweetwater Rd, 3.9 mi S of the County Rd at mp 9.7	290	310	290	390	260	250*	310	300	330	300
0190108	SR208, Main St, 300ft S of SR-827 (Mason Rd)	1,500	1,400	1,450	1,400	1,500	1,500	1,500	1,600	1,500	1,300
0190109	Ninth St, .2 mi E of US-95A	1,200	1,250	1,300	1,300	1,200	1,200	1,200	1,200	1,100	850
0190110	County Rd (Old US-95A), Pete Henricks Rd., .2 mi N of US-95A to Mason Vy Wildlife Mgt Area	310	370	370*	360*	370	440	350	380	340	300
0190111	US95A, Goldfield Av, .45 mi E of Pete Hendricks Rd	2,650	2,600	2,650	2,750	2,600	2,300	2,300	2,300	2,200	2,200*
0190112	US95A, Goldfield Av, .1 mi E of Miley Rd	1,900	1,850	1,800	1,950	1,800	1,600	1,600	1,500	1,600	1,600
0190114	IR80, at mp LY 2.66	15,900	18,000*	17,000*	18,100*	20,000	18,000	18,000	19,000	18,000	19,000*
0190115	US95A, Goldfield Av, btwn Miller Ln & Campbell Ln	3,850	3,800*	3,700*	4,000*	3,900	3,500	3,800	4,000	3,900	3,800
0190116	Weed Heights Rd, .1 mi W of US-95A	900	800*	660	820	810	700	650	670	640	550
0190117	Pine Grove (Bodie Rd), .2 mi S of SR-208	60	60*	70	40	60	60	60	60*	60*	60*
0190118	Gallagher Pass Rd (Campbell Ln), 5.1 mi W of US-95A	50	50*	50	70	60	50*	50	50*	50*	50*
0190119	Hardie Ln, .3 mi N of Cottonwood Ln	1,100	1,300	1,450	1,550	1,300	1,200	1,300	1,300	1,100	1,000
0190121	Fort Churchill Rd, .2 mi S of US-50 E of Dayton	140*	160*	230	250	200*	800	880	880	880	900

* Data Adjusted or Estimated

Return

Date: 04-JUN-13

State of Nevada Department of Transportation

Annual Average Daily Traffic Count Stations

County Name LYON

Station	Route / Location	2003 AADT	2004 AADT	2005 AADT	2006 AADT	2007 AADT	2008 AADT	2009 AADT	2010 AADT	2011 AADT	2012 AADT
0190122	Bridge St, .1 mi E of Charlotte Av in Yerington	600*	720	720	730	750	740	720	810	810	650
0190123	Orchard St, E of S Whitaker St in Yerington	50	50*	40	40	30	30	30	30*	30*	30*
0190124	Pearl St, 200ft E of SR-208 in Yerington	1,250*	1,300*	1,600	1,250	1,300	1,200	1,400	1,600	1,400	1,200
0190125	Fir St, 365ft E of US-95A in Silver Springs	850	980	960	960	880	770	750	790	750	600
0190126	Weeks-Ramsey Cutoff Rd, .1 mi S of US-50	1,900	2,300	2,200	2,200	2,200	1,800	1,900	1,900	1,700	1,600
0190127	Truckee Ln, .1 mi W of US-95A Spur in Fernley	820*	780	800	710	660	690	670	600	580	550
0190128	Miller Ln, .1 mi E of US-95A	640	570	630	590	650	600	590	550	610	550
0190129	IR80, W/B on-ramp of the Nevada Pacific Pk Intch 'Exit 50'									130	150*
0190130	IR80, E/B off-ramp of the Nevada Pacific Pk Intch 'Exit 50'									170	150*
0190131	IR80, E/B on-ramp of the Nevada Pacific Pk Intch 'Exit 50'									40	40*
0190132	IR80, W/B off-ramp of the Nevada Pacific Pk Intch 'Exit 50'									70	70*
0190133	IR80, .11 mi E of the Nevada Pacific Pk Intch 'Exit 50'							6,900*		7,900	7,500*
0191100	Linehan Rd, 125ft N of US-50								850*	900	1,000*
0191101	Red Rock Rd, 100ft N of US-50							1,100	1,200	1,000	1,200*
0191102	Affonso Dr, 150ft N of US-50							2,600	2,200	2,400	2,400*
0191103	Industrial Pk, 125ft W of SR-341							1,600	1,200	1,400	1,300*
0191104	Newman Ln, 150ft S of US-50							600	400	420	450*
0191105	Kit Kat Rd, 100ft S of US-50							600	600	540	500*
0191201	Dayton Vy Rd, 75ft S of US-50							10,000	11,000	9,400	10,000*
0191202	Main St, 20ft N of US-50							800	800	750	850*
0191203	Dayton Vy Rd, 175ft S of Lakes Bl							3,400	3,600	3,400	3,400*
0191204	Dayton Vy Rd, 150ft N of Lakes Bl							2,600	2,800	2,600	2,600*
0191205	Lakes Bl, 175ft S of Dayton Valley Rd							1,600	1,900	1,800	1,900*
0191206	Flowery Av, 75ft S of US-50							1,000	890	830	950*
0191207	Pine Cone Rd, 100ft S of US-50							2,200	2,400	2,100	2,000*

* Data Adjusted or Estimated

Return

Date: 04-JUN-13

State of Nevada Department of Transportation

Annual Average Daily Traffic Count Stations

County Name LYON

Station	Route / Location	2003 AADT	2004 AADT	2005 AADT	2006 AADT	2007 AADT	2008 AADT	2009 AADT	2010 AADT	2011 AADT	2012 AADT
0191208	Fortune Dr, 150ft N of US-50							3,500	4,200	4,100	3,700*
0191209	Retail Rd, 100ft S of US-50							1,200	1,400	1,200	1,200*
0191210	Old Como Rd, 200ft S of Dayton Valley Rd							1,300	1,400	840	1,500*
0191211	Pine Cone Rd, 1500ft S of US-50							1,200	1,100	1,200	1,200*
0191212	Kate Peak Rd, 100ft E of Retail Rd							190	160	120	150*
0191213	Quilici Rd, 100ft N of Dayton Valley Rd							125	115	250	300*
0191300	Segale Rd, 180ft S of US-50							360	350	350	350*
0191301	Graves Dr, 125ft S of US-50							120	100	120	100*
0191302	Occidental Dr, 100ft N of US-50							1,300	1,000	1,000	1,200*
0191303	Cardelli Dr, 200ft S of US-50							340	340	330	400*
0191304	River Boat Rd, 75ft N of US-50							2,100	3,000	2,500	2,000*
0191305	Occidental Dr, 75ft N of US-50							560	720	840	450*
0191306	Occidental Dr, 85ft S of US-50							1,600	2,000	1,200	2,200*
0191307	Six Mile Canyon Rd, Mill St, 250ft N of US-50							1,200	1,300	1,400	1,500*
0191308	Fort Churchill Rd, 250ft S of US-50							840	800	590	1,100*
0191309	Lafond Av, 100ft N of US-50							700	660	730	700*
0191310	Mark Twain Av, 125ft N of US-50							330	280	270	250*
0191311	Rainbow Dr, 150ft N of US-50							245	210	230	200*
0191312	Rainbow Dr, 160ft S of US-50							165	160	170	150*
0191313	Pinenut Dr, 125ft N of US-50							165	200	190	200*
0191314	Pinenut Dr, 150ft S of US-50							125	110	110	90*
0191315	Rainbow Dr, 170ft N of US-50							50	80	60	50*
0191316	Rainbow Dr, 150ft S of US-50							150	150	160	100*
0191401	Iron Mountain Rd, 300ft N of US-50							280	320	310	300*
0191402	Break A Heart Rd, 125ft S of US-50							130	100	130	100*
0191403	Boyer Ln, 100ft N of US-50							575	550	510	550*
0191404	Roys Rd, 350ft N of US-50							120	65	60	100*
0191405	Apache Dr, 400ft N of US-50							1,100	1,100	1,000	850*

* Data Adjusted or Estimated

Return

Date: 04-JUN-13

State of Nevada Department of Transportation

Annual Average Daily Traffic Count Stations

County Name LYON

Station	Route / Location	2003 AADT	2004 AADT	2005 AADT	2006 AADT	2007 AADT	2008 AADT	2009 AADT	2010 AADT	2011 AADT	2012 AADT
0191406	Shetland St, 175ft S of US-50							230	230	260	250*
0191407	Cheyenne Tr, 250ft N of US-50								450*	570	600*
0191408	Stagecoach Dr, 200ft N of US-50							475	430	430	400*
0191409	Caroline Wy, 100ft S of US-50							215	210	230	250*
0191410	Leegard Av, 100ft S of US-50							115	120	130	100*
0191501	Shirlee Av, 200ft S of US-50							90	90	110	100*
0191502	Topaz St, 100ft S of US-50							900	800	860	850*
0191505	Fir Av, 150ft E of Ramsey-Weeks Cut-Off							330	290	300	400*
0191506	Fir Av, 200ft W of US-95A							440	380	400	350*
0191507	Fir Av, 200ft E of US-95A							1,200	730	750	1,300*
0191508	Virginia St, 100ft S of US-50							370	270	280	250*
0191509	Donner Trail, 175ft E of US-95A							800	800	730	600*
0191510	Lahontan St, 75ft E of US-95A							400	470	400	400*
0191511	Esmeralda Av, 125ft E of US-95A							300	310	290	250*
0191512	Nevada St, 300ft E of US-95A							1,000	970	940	900*
0191513	Pyramid St, 150ft E of US-95A							180	190	150	150*
0191514	Lake Av, 100ft W of US-95A							300	290	260	150*
0191515	Lake St, 125ft E of US-95A							370	450	410	300*
0191516	Idaho Av, 250ft W of US-95A							1,000	1,000	900	850*
0191517	Bowers Av, 125ft E of US-95A							90	100	170	60*
0191518	Spruce Av, 100ft W of US-95A							740	660	560	500*
0191519	Spruce Av, 100ft E of US-95A							330	340	320	300*
0191520	Fifth St, 200ft E of US-95A							1,100	920	880	800*
0191521	Ninth St, 120ft E of US-95A							1,300	1,260	1,200	1,100*
0191522	Onyx St, 100ft S of US-50							170	200	240	250*
0191523	Jacaranda Av, 75ft W of US-95A							75	100	40	60*
0191524	Seventh St, 100ft W of US-95A							30	25*	10	50*
0191601	Farrell Ln, 100ft W of US-95A							200	230	200	250*

* Data Adjusted or Estimated

Return

Date: 04-JUN-13

State of Nevada Department of Transportation

Annual Average Daily Traffic Count Stations

County Name LYON

Station	Route / Location	2003 AADT	2004 AADT	2005 AADT	2006 AADT	2007 AADT	2008 AADT	2009 AADT	2010 AADT	2011 AADT	2012 AADT
0191602	Penrose Ln, 125ft E of US-95A							175	165	190	200*
0191603	Campbell Ln, 150ft W of US-95A							1,300	1,300	1,200	1,200*
0191605	Luzier Ln, 150ft W of US-95A							800	870	770	700*
0191606	Snyder Ln, 100ft E of SR-339							145	170	210	200*
0191607	Nordyke Rd, 200ft E of SR-339							70	65	30	100*
0191608	Tucker Ln, 125ft W of US-95A							340	350	350	400*
0191609	Pete Henrichs Rd, 125ft E of US-95A							300	350	350	400*
0191610	Pete Henrichs Rd, At the County Line N of US-95A							200	220	230	200*
0191611	Fox Ln, 150ft S of US-95A							160	180	190	200*
0191612	Willhoyt Ln, 250ft N of US-95A							220	200	190	200*
0191613	Willhoyt Ln, 125ft S of US-95A							140	110	40	100*
0191614	Falcon Wy, 175ft N of US-95A								110	120	100*
0191615	Nadel Ln, 125ft S of US-95A								260	300	250*
0191616	Bybee Ln, 100ft N of US-95A								290	300	350*
0191617	Bybee Ln, 125ft S of US-95A								70	20	70*
0191618	Cremetti Ln, 125ft E of SR-208								410	370	350*
0191619	Pursel Ln, 100ft E of SR-208								460	560	750*
0191620	Osborne Ln, 100ft W of SR-208								130	160	150*
0191621	Osborne Ln, 100ft W of SR-208								200	170	250*
0191622	Tognoli Ln, 125ft E of SR-208								200	220	300*
0191623	Mac Kenzie Ln, 150ft N of SR-208								120	120	100*
0191624	Fairway Dr, 50ft W of SR-208								420	400	350*
0191701	Hudson Wy, 100ft N of SR-208								280	330	250*
0191702	Hudson Auroa, 75ft S of SR-208								260	230	250*
0191703	Hardie Ln, 125ft S of SR-208								60	20	40*
0191704	Carter Ln, 100ft E of SR-208								90	70	60*
0191705	Albright Ln, 125ft E of SR-338								60	80	90*
0191706	Rowntree Rd, 100ft E of SR-338								30	30	20*

* Data Adjusted or Estimated

Return

Date: 04-JUN-13

State of Nevada Department of Transportation

Annual Average Daily Traffic Count Stations

County Name LYON

Station	Route / Location	2003 AADT	2004 AADT	2005 AADT	2006 AADT	2007 AADT	2008 AADT	2009 AADT	2010 AADT	2011 AADT	2012 AADT
0191707	Saroni Rd, 75ft E of SR-338								110	80	100*
0191708	Desert Creek Rd, 200ft E of SR-338								80	50	100*
0191709	Rivers Rd, 150ft N of SR-208								90*	100	50*
0191710	Crosby Ln, 200ft W of SR-208								60	100	60*
0191711	Smith Gage Rd, 100ft N of SR-208								110	120	100*
0191712	Upper Colony Rd, 75ft N of SR-208								340	300	300*
0191713	Artist View Rd, 100ft E of Colony Rd								360	400	350*
0191714	Artist View Rd, 150ft W of Day Ln								330	290	350*
0191715	Day Ln, 100ft W of Lower Colony Rd								170	240	200*
0191716	Day Ln, 100ft E of Upper Colony Rd								170	200	200*
0191717	Upper Colony Rd, 75ft N of Day Ln								130	140	100*
0191718	Upper Colony Rd, 75ft S of Day Ln								140	130	150*

* Data Adjusted or Estimated