NEVADA DOT

NEVADA DEPARTMENT OF TRANSPORTATION
LOCATION DIVISION
CARTOGRAPHY
(775) 888-7627

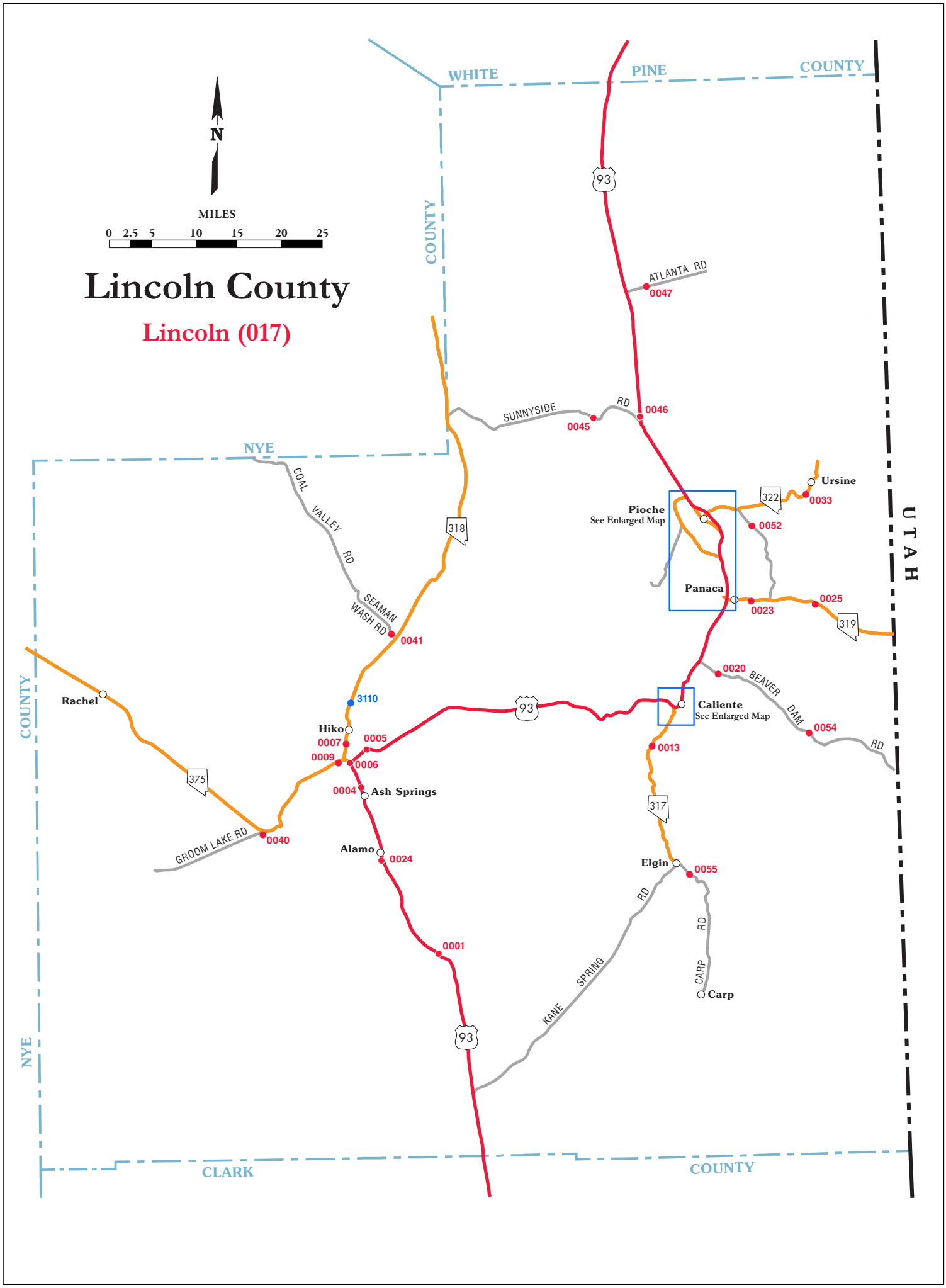
N
MILES
0 2.5 5 10 15 20 25
Lincoln County
Lincoln (017)
WHITE PINE COUNTY
COUNTY
NYE
COUNTY
NYE
CLARK COUNTY
UTAH
93
318
322
319
375
317
ATLANTA RD
0047
SUNNYSIDE RD
0045
0046
COAL VALLEY RD
SEAMAN WASH RD
0041
Ursine
0033
Pioche
See Enlarged Map
0052
Panaca
0023
0025
0020
BEAVER DAM RD
0054
Caliente
See Enlarged Map
0013
Rachel
3110
Hiko
0007
0005
0009
0006
0004
Ash Springs
GROOM LAKE RD
0040
Alamo
0024
Elgin
0055
0001
KANE SPRING RD
CARP RD
Carp

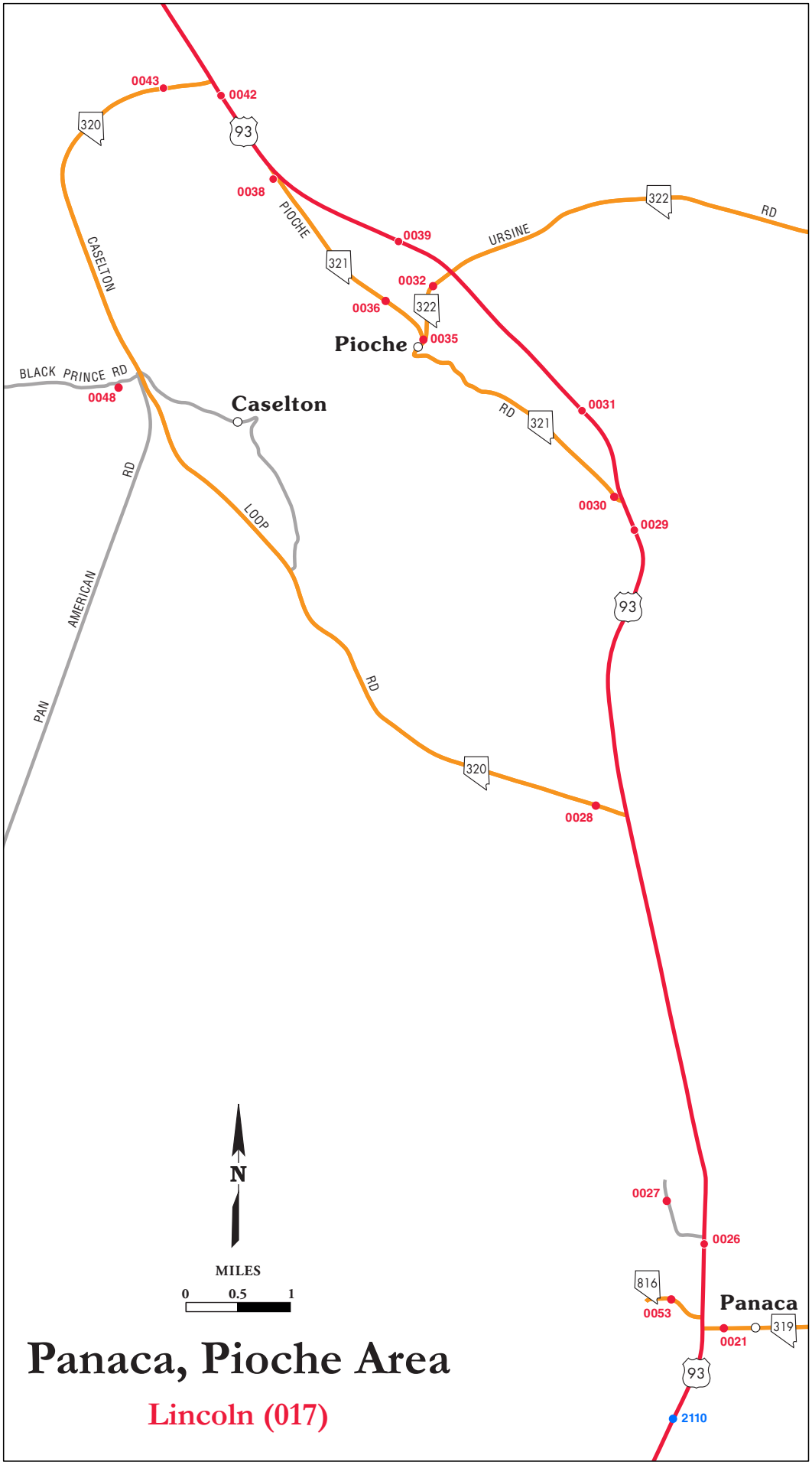


# Panaca, Pioche Area

## Lincoln (017)

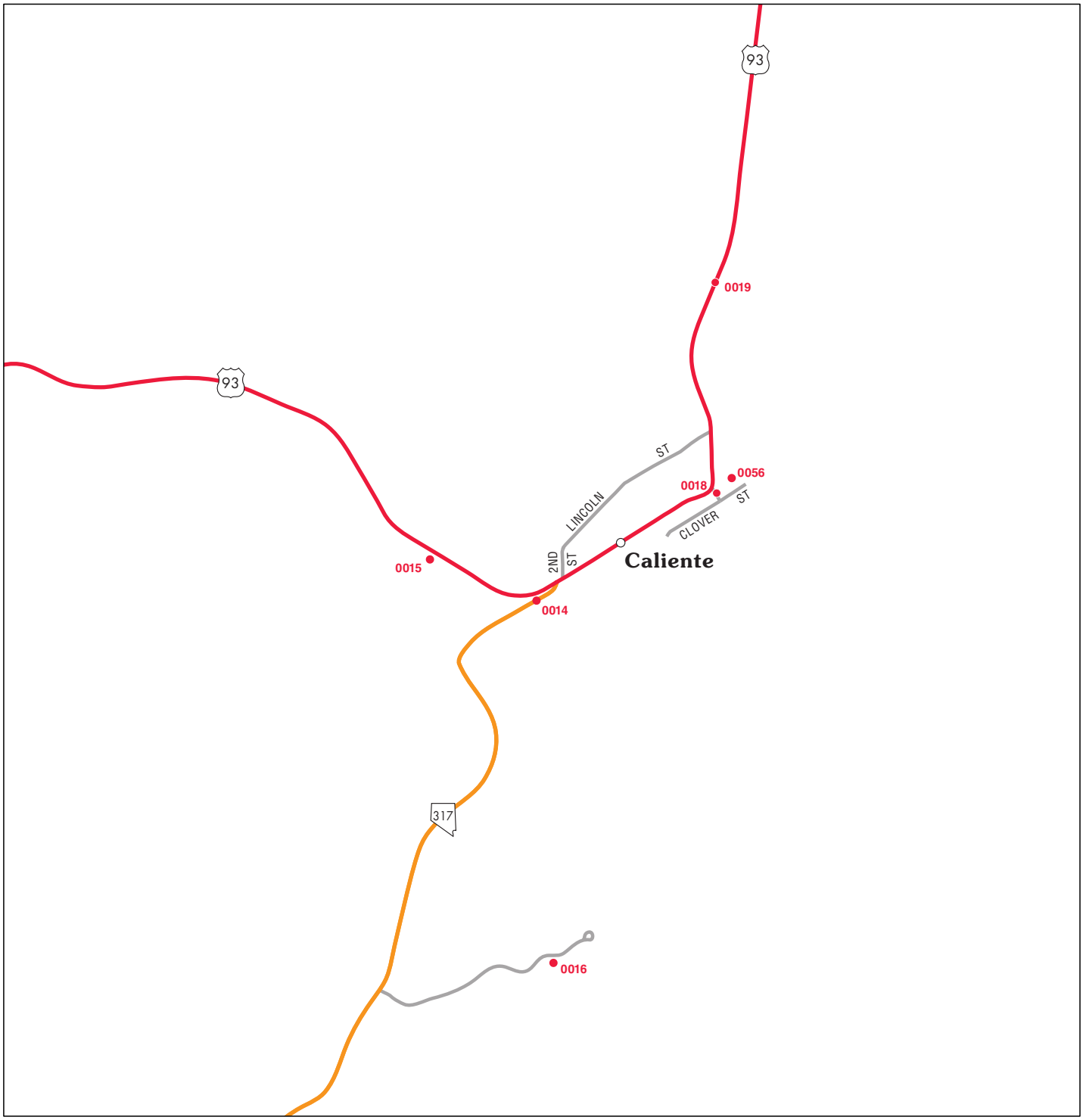


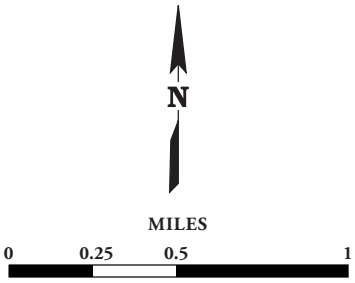


# Caliente Area

## Lincoln (017)

# Annual Average Daily Traffic Count Stations

**County Name: LINCOLN**

| | | 2005 | 2006 | 2007 | 2008 | 2009 | 2010 | 2011 | 2012 | 2013 | 2014 |
|---|---|---|---|---|---|---|---|---|---|---|---|
| | | AADT | AADT | AADT | AADT | AADT | AADT | AADT | AADT | AADT | AADT |
| Station | Route / Location | | | | | | | | | | |
| 0170001 | US93, at mp LN-25 S of Alamo | 1,500 | 1,550 | 1,700 | 1,700 | 1,900 | 1,700 | 1,800 | 1,900 | 1,800 | 2,000 |
| 0170004 | US93, .6 mi S of SR-318 (near Crystal Springs) | 1,750 | 1,800 | 1,800* | 1,600 | 1,600 | 1,900 | 2,200 | 2,100 | 1,900 | 2,200 |
| 0170005 | US93, .1 mi N of SR-375 | 570 | 580 | 700 | 570 | 650 | 720 | 690 | 600 | 600 | 500 |
| 0170006 | SR318, Sunnyside Rd, .1 mi W of US-93 near Crystal Springs | 1,450 | 1,500 | 1,300* | 1,100 | 1,100 | 1,600 | 1,600 | 1,800 | 1,700 | 2,300 |
| 0170007 | SR318, Sunnyside Rd, 1.6 mi N of SR-375 | 1,300 | 1,300 | 1,300* | 1,100 | 1,200 | 1,200* | 1,300 | 1,400 | 1,500 | 1,400 |
| 0170009 | SR375, Warm Springs Rd, 1. mi W of SR-318 at Crystal Springs | 210 | 220 | 240 | 200 | 200 | 290 | 280 | 250* | 300 | 250 |
| 0170013 | SR317, Rainbow Cy Rd, 6.3 mi S of US-93 | 140 | 150 | 130 | 120 | 80 | 120* | 150 | 150* | 150 | 100 |
| 0170014 | SR317, Rainbow Cy Rd, .1 mi S of US-93 | 300 | 310 | 290 | 270 | 320 | 330* | 350 | 300 | 300 | 300* |
| 0170015 | US93, .5 mi S of SR-317 | 610 | 620 | 770 | 720 | 740 | 730 | 710 | 650 | 600 | 650 |
| 0170016 | Park Rd to Kershaw-Ryan Rec Area, .7 mi E of SR-317 (Rainbow Canyon Rd) | 40 | 40 | 40 | 40 | 40 | 40* | 40* | 40* | 40* | 40* |
| 0170018 | US93, 100ft N of Front St | 1,950 | 2,000 | 2,000* | 1,900 | 2,000 | 2,200 | 2,200 | 2,100 | 1,900 | 2,000* |
| 0170019 | US93, .1 mi N of mp 95 near the N City Limits of Caliente | 1,300 | 1,350 | 1,400* | 1,300 | 1,400 | 1,600 | 1,500 | 1,400 | 1,400* | 1,400 |
| 0170020 | County Rd to Beaver Dam State Park, .1 mi E of US-93 N of Caliente | 80 | 90 | 90* | 90 | 90 | 80* | 80* | 70* | 70* | 70* |
| 0170021 | SR319, Panaca-Modena Rd, .1 mi E of US-93 to Panaca | 1,450 | 1,500 | 1,500* | 1,600 | 1,800 | 1,700 | 1,900 | 1,800 | 1,700 | 1,700* |
| 0170023 | SR319, Panaca-Modena Rd, 4.5 mi E of US-93 | 550 | 560 | 580 | 540 | 690 | 660* | 680 | 550 | 550* | 500 |
| 0170024 | 1st South, Weeping Willow, .1 mi W of US- 93 | 310 | 310 | 330 | 300 | 260 | 280 | 240 | 250 | 200 | 250 |
| 0170025 | SR319, Panaca-Modena Rd, .4 mi E of the County Rd to Crestline | 500 | 510 | 570 | 530 | 630 | 620 | 630 | 500 | 450 | 450 |
| 0170026 | US93, .1 mi S of the County Rd to Cathedral Gorge | 1,000 | 1,050 | 1,300 | 1,100 | 1,200 | 1,200 | 1,200 | 1,200 | 1,100 | 1,200 |

*Data Adjusted or Estimated

| | | 2005 | 2006 | 2007 | 2008 | 2009 | 2010 | 2011 | 2012 | 2013 | 2014 |
|---|---|---|---|---|---|---|---|---|---|---|---|
| | | AADT | AADT | AADT | AADT | AADT | AADT | AADT | AADT | AADT | AADT |
| Station | Route / Location | | | | | | | | | | |
| 0170027 | State Park Rd to Cathedral Gorge, .1 mi W of US-93 | 70 | 80 | 150 | 140 | 80 | 80 | 80 | 60 | 50 | 50* |
| 0170028 | SR320, Caselton Mine Loop, .1 mi W of US-93 to Caselton | 40 | 50 | 40 | 40 | 40 | 40* | 40* | 40* | 40* | 40* |
| 0170029 | US93, .3 mi S of SR-321 | 920 | 930 | 1,200 | 1,100 | 1,200 | 1,200 | 1,200 | 800 | 900 | 1,000* |
| 0170030 | SR321, Pioche Rd, .1 mi N of US-93 | 230 | 240 | 240 | 220 | 220 | 210 | 220 | 200 | 200 | 200 |
| 0170031 | US93, 1. mi N of SR-321 | 720 | 710 | 960 | 890 | 1,000 | 990 | 990 | 750 | 800* | 700* |
| 0170032 | SR322, Ursine Rd, 2.1 mi E of US-93 | 240 | 260 | 300 | 280 | 250 | 250 | 260* | 250* | 200 | 250 |
| 0170033 | SR322, Ursine Rd, 12.9 mi E of US-93 | 150 | 160 | 190 | 180 | 170 | 160 | 180 | 100 | 100 | 150 |
| 0170035 | SR322, Main St, 30ft S of Cedar St | 480* | 490* | 460 | 430 | 490 | 470 | 480 | 450* | 450 | 400 |
| 0170036 | SR321, La Cour St, 300ft W of SR-322 (Main St) | 560 | 560 | 560* | 520 | 430 | 410* | 620 | 500 | 450 | 400 |
| 0170038 | SR321, La Cour St, .2 mi S of US-93 | 110 | 120 | 110 | 100 | 100 | 100* | 100* | 100* | 100* | 100* |
| 0170039 | US93, .5 mi N of SR-322 (Main St) | 470 | 490 | 560 | 520 | 540 | 450 | 440 | 400* | 400 | 500 |
| 0170040 | Groom Lake Rd, .1 mi S of SR-375 | 20 | 30 | 20 | 20 | 20 | 40* | 40* | 40* | 40* | 40* |
| 0170041 | Seaman Wash Rd, 100ft W of SR-318 | 10* | 30* | 20* | 10 | 20* | 20* | 20* | 20* | 20* | 20* |
| 0170042 | US93, .1 mi S of SR-320 to Caselton | 460 | 470 | 550 | 510 | 580 | 550 | 560 | 450 | 450 | 550 |
| 0170043 | SR320, Caselton Mine Loop, 300ft W of US-93 N of Pioche to Caselton | 60 | 70 | 50 | 50 | 50 | 50* | 50* | 50* | 50* | 50* |
| 0170045 | Bristol Pass Rd, 50ft W of US-93 | 10* | 20* | 10 | 10 | 10 | 10* | 10* | 10* | 10* | 10* |
| 0170046 | US93, 25ft N of the County Rd to the Bristol Silver mine | 430 | 440 | 540 | 500 | 500 | 470 | 480 | 350 | 350 | 400 |
| 0170047 | Atlanta Rd, .1 mi E of US-93 | 130 | 140 | 70 | 70 | 70 | 70* | 70* | 70* | 70* | 70* |
| 0170048 | Bennett Pass Rd (Pan American Rd), 50ft W of SR-320 | 10* | 20* | 10* | 10 | 10 | 10* | 10* | 10* | 10* | 10* |
| 0170052 | County Rd to Echo Canyon State Recreation Area, 100ft S of SR-322 to Ursine | 90 | 100 | 130* | 120 | 100 | 120 | 130 | 90 | 80 | 90 |
| 0170053 | SR816, Lincoln Co Airport Rd , 200ft W of US-93 | 50* | 60* | 60* | 60 | 60 | 60* | 60* | 60* | 60* | 60* |
| 0170054 | Beaver Dam State Park Rd, 2.7 mi S/E of US-93 | 20 | 30 | 30 | 30 | 30 | 30* | 30* | 30* | 30* | 30* |
| 0170055 | Carp Rd, 3.2 mi S of the entrance rd to Elgin | 20* | 30* | 30* | 30 | 30 | 30* | 30* | 30* | 30* | 30* |
| 0170056 | Spring St, S of US-93 | 1,600* | 1,650* | 1,600 | 1,500 | 1,500 | 1,500 | 1,600 | 1,300 | 1,200 | 1,100 |
| 0172110 | US93, 1 mi S of SR-319 | 1,350 | 1,400 | 1,400 | 1,300 | 1,300 | 1,400 | 1,300 | 1,300 | 1,300 | 1,400* |

*Data Adjusted or Estimated