NEVADA

NEVADA DOT

NEVADA DEPARTMENT OF TRANSPORTATION
LOCATION DIVISION
CARTOGRAPHY
(775) 888-7627

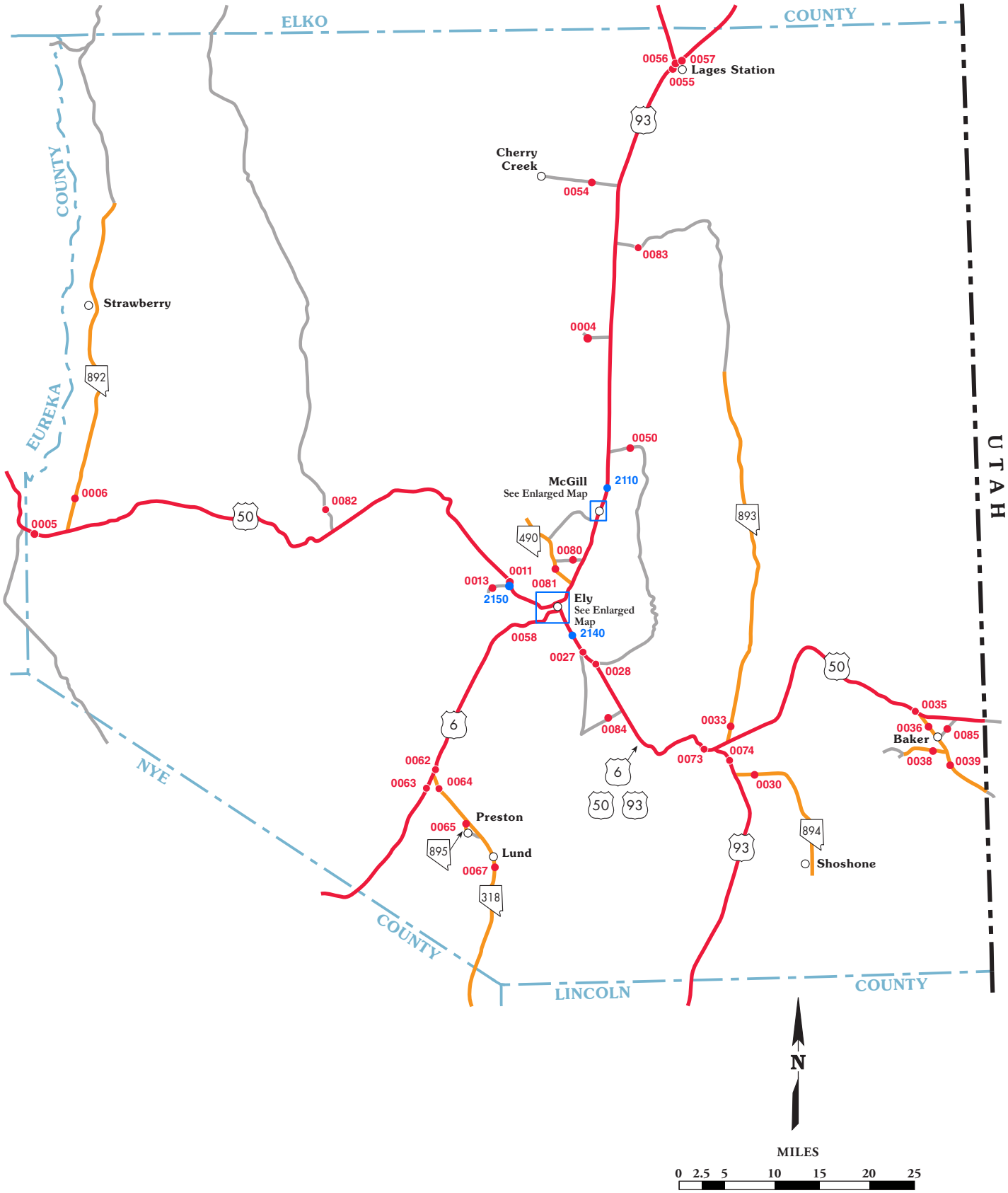

White Pine County

White Pine (033)

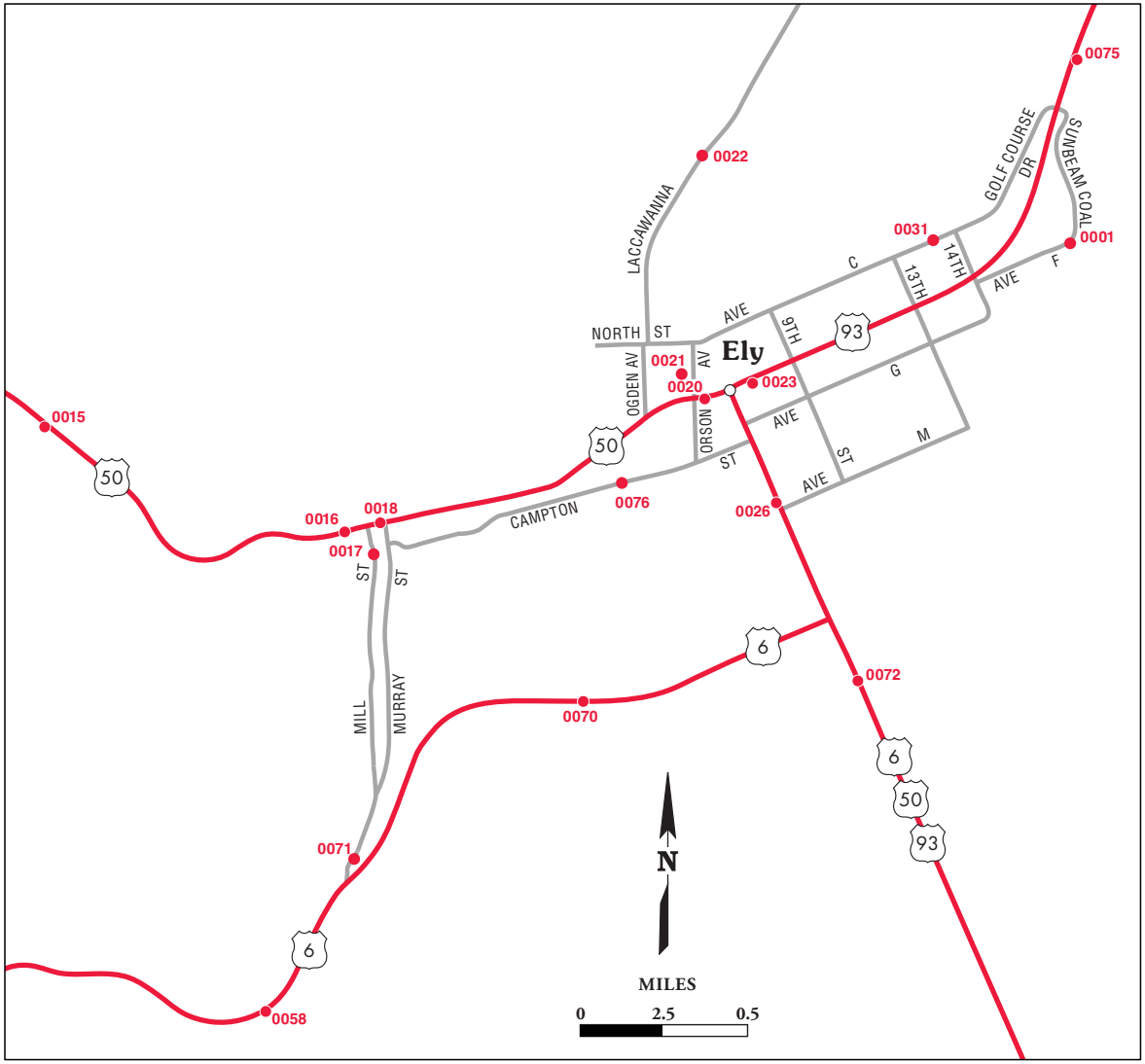

Ely Area

White Pine (033)

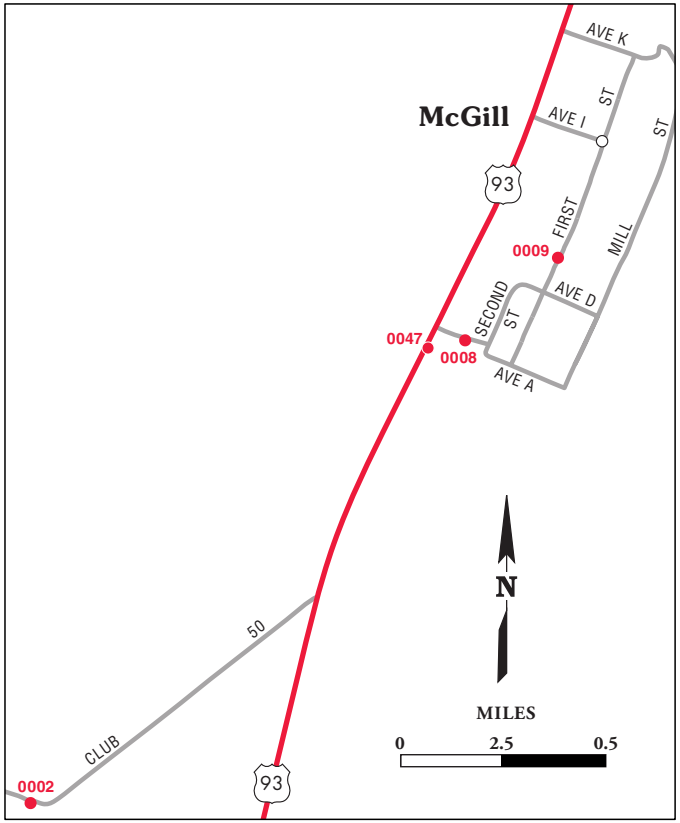

McGill Area

White Pine (033)

Annual Average Daily Traffic Count Stations

County Name: WHITE PINE

		2006	2007	2008	2009	2010	2011	2012	2013	2014	2015
		AADT	AADT	AADT	AADT	AADT	AADT	AADT	AADT	AADT	AADT
Station	**Route / Location**										
0330001	**Av 'F', .3 mi E of East Altman St in Ely**	240	210	190	200	170	180	150	150	150	150*
0330002	**Power Line Rd, .9 mi W of US-93 S of McGill**	170	170*	170*	160	140	140	150	150	150	150
0330004	**Warm Springs Rd, 2.3 mi W of US-93 at Monte Neva Hot Springs**	30	20	20*	20	20*	20*	20*	20*	20*	20*
0330005	**US50, 1.2 mi E of Fish Creek Rd to Duckwater**	540	530	560	560	570	520	550	550	550*	600
0330006	**SR892, Strawberry Rd, .1 mi N of US-50**	110	100	90	90	90*	90*	90*	90*	90*	100*
0330008	**Ruth Street-Townsite Rd (Avenue A), Avenue A, 500ft E of US-93 in McGill**	500	520	500*	500	580	480	400	400	400	450
0330009	**First St, N of Av 'E' S of RxR crossing**	400	410	390*	440	430*	330	300	300	300	300
0330011	**Ruth-Kimberly Rd, .1 mi S of US-50**	1,650	1,700	1,500*	1,600	1,600	1,800	1,500	1,400	1,500	1,400
0330013	**Kimberly Branch Rd, 1.9 mi S of US-50**	960	1,100	970*	880	870	950	750	700	750	800
0330015	**US50, 3.6 mi E of Ruth Rd W of the Kennecott Copper RxR overpass W of Ely**	2,250	2,300*	2,000*	2,100	2,100	2,400	2,300*	2,100	2,100*	2,200
0330016	**US50, W of Mill St**	4,150	3,800	3,500	3,400	3,500	3,400*	3,300	3,200	3,100	3,200*
0330017	**Mill St, 150ft S of US-50 (Aultman St)**	2,250	1,900	1,900	1,600	1,700	1,600	1,400	1,300	1,300	1,300*
0330018	**US50, 25ft W of 4th St**	6,150	5,700*	5,200	5,100	5,000	4,800	4,600	4,700*	4,300	4,400*
0330020	**US50, 100ft W of US-93 jct**	11,200*	10,000	9,200	9,200	9,400	9,300	8,500	8,200	8,000	8,200*
0330021	**Center St, btwn Orson St & Parker St**	150	110	100*	100*	100*	100*	100*	100*	100*	100*
0330022	**Lackawanna Rd-Ogden Rd, at the RxR tracks**	1,050	1,000	920	980	1,000	1,000	900	950	850	900
0330023	**US93, 200ft N of US-50 (Aultman St)**	11,200*	12,000*	11,000	9,500	10,000*	11,000*	11,000*	11,000*	10,500*	11,000*
0330026	**US50, Aultman St, .4 mi N of US-6**	11,200	10,000	9,000	10,000	10,000	10,000	9,900	10,000	9,600	9,700

*Data Adjusted or Estimated

		2006	2007	2008	2009	2010	2011	2012	2013	2014	2015
		AADT	AADT	AADT	AADT	AADT	AADT	AADT	AADT	AADT	AADT
Station	Route / Location										
0330027	County Rd to the Ward Charcoal Ovens State Park, 200ft S/W of US-06/50 and 93	180	170*	90	110	80	90	70	100	70	100
0330028	Steptoe Creek Forest Camp (Cave Lake Turn Off), .2 mi E of US-06/50 and 93	250	250*	210	240	210	160	150	200	150	200
0330030	SR894, Shoshone Rd, .2 mi E of US-93	50	50*	40	40	40*	40*	40*	40*	40*	40*
0330031	Av 'C', btwn 14th St & 15th St	460	470	430	460	400	410	350	300	300	300*
0330033	SR893, Spring Valley Rd, .2 mi N of US-06/50	60	60*	40	40	40*	40*	40*	40*	40*	40*
0330035	US50, Aultman St, .2 mi E of mp WP-72	680	700*	660	670	570	570	450	550	500	600
0330036	SR487, Baker Rd, .3 mi S of US6/US50	280*	280*	260	290	310	290	200	300	300*	300
0330038	SR488, Lehman Caves Rd, 1.5 mi W of SR-487 in Baker	340	340*	380	400	490	330	300	400	400	350
0330039	SR487, Baker Rd, 1.2 mi S of SR-488 to Lehman Caves	180	180*	170	190	210	140	150	150*	150*	150
0330047	US93, .4 mi S of McGill	3,050	3,400	3,200*	3,200	4,000	3,900*	3,400	3,700	3,500	4,100
0330050	Duck Creek Rd, 200ft E of US-93	160	110	100*	100	100*	90*	90*	90*	90*	90*
0330054	Cherry Creek Rd, .2 mi W of US-93	60	70	60*	60	60*	50*	50*	50*	50*	60*
0330055	US93, .5 mi S of US-93A (Lages Jct)	1,400	1,400	1,300*	1,300	1,400	1,400*	1,400*	1,200	1,200*	1,800
0330056	US93, .3 mi N of US-93A (Lages Jct)	1,050	1,100	1,000*	970	1,500	1,500*	1,100	1,300	1,300	1,500
0330057	US93A, .2 mi N of US-93 (Lages Jct)	360	470	440*	350	570	560*	400	550	450	500
0330058	US6, Great Basin Bl, .45 mi W of Murray St	1,600	1,500*	1,500	1,800	1,900	1,800	1,800*	2,100	1,800	2,000
0330062	US6, .3 mi E of SR-318 to Preston & Lund	1,500	1,500*	1,400	1,600	1,800	2,000	1,800	2,100	1,700	1,900
0330063	US6, .2 mi W of SR-318 to Preston & Lund	330	330*	300	480	510	520	450	500	300	300*
0330064	SR318, Sunnyside Rd, .1 mi S of US-06	1,350	1,300*	1,200	1,400	1,500	1,100	1,100*	1,700	1,500	1,600

*Data Adjusted or Estimated

		2006	2007	2008	2009	2010	2011	2012	2013	2014	2015
		AADT	AADT	AADT	AADT	AADT	AADT	AADT	AADT	AADT	AADT
Station	Route / Location										
0330065	SR895, Preston Spur, in Preston W of SR-318	130	130*	110	120	120	90	80	80	80	80
0330067	SR318, Sunnyside Rd, 200ft S of Center St	1,450	1,400*	1,300	1,600	1,800	1,200	1,500	1,800	1,500	1,700
0330070	US6, .3 mi W of US-50 & 93	2,750	2,800*	2,500	2,200	2,800	2,500*	2,300	3,200	2,300	2,400
0330071	Murray St, .1 mi N/W of US-06	910	820	820*	740	710	780	800	800	750	700
0330072	US6, .2 mi S of US-06 jct	4,350	4,400*	3,800	4,200	3,600	3,900	3,300	3,700	3,600*	3,800
0330073	US50, Aultman St, .1 mi W of US-06/50 with US-93 at Major Woods	800*	820*	740	800	620	860	750	850	750	900
0330074	US93, .4 mi S of US-06/50 at Majors	360	370*	330	300	330	270	350	400	350	300
0330075	US93, .1 mi N of US-93 mp 55 E	5,100	5,400	5,100	5,100	5,000*	5,600	5,300	5,700	5,700*	5,300
0330076	Campton St, 75ft W Winter Rd.	1,750	1,600	1,500	1,700	1,600	1,600	1,500	1,400	1,400	1,500
0330080	SR490, Prison Rd, 1.5 mi N of US-93 Jct	440	490	460	450	450	450	450	450	350	400
0330081	SR490, Prison Rd, .5 mi N of Bothwick Rd	970	960	900	980	960	980*	950	950	750	90
0330082	Ruby Valley Wildlife Rd, 50ft N of US-50	90*	40	40	40	40*	40*	40*	40*	40*	40*
0330083	Spring Valley Rd, .1 mi E of US-93	60	20	20*	20	20*	20*	20*	20*	20*	20*
0330084	Charcoal Oven Rd, 200ft S of US-50	30	30*	30*	30	80*	70*	70*	70*	70*	80*
0330085	Baker Cut-off Rd, 1.3 mi S of US-50 (1.5 mi E of SR-487)	100	100*	100	100*	100*	100*	100*	100*	100*	100*
0332110	US93, 0.5 mi N of McGill.	1,700	1,700	1,600	1,600	1,700	1,800	1,800	1,800	1,900*	2,000*
0332140	US6, 4.2 mi E of US-50 (Aultman St.)	1,300	1,300	1,200	1,200	1,200	1,200	1,300*	1,100	1,200	1,200
0332150	US50, Aultman St, 1.0 mi W of Road to Ruth	610	640	560	580	610	670	680	600	650	650

*Data Adjusted or Estimated