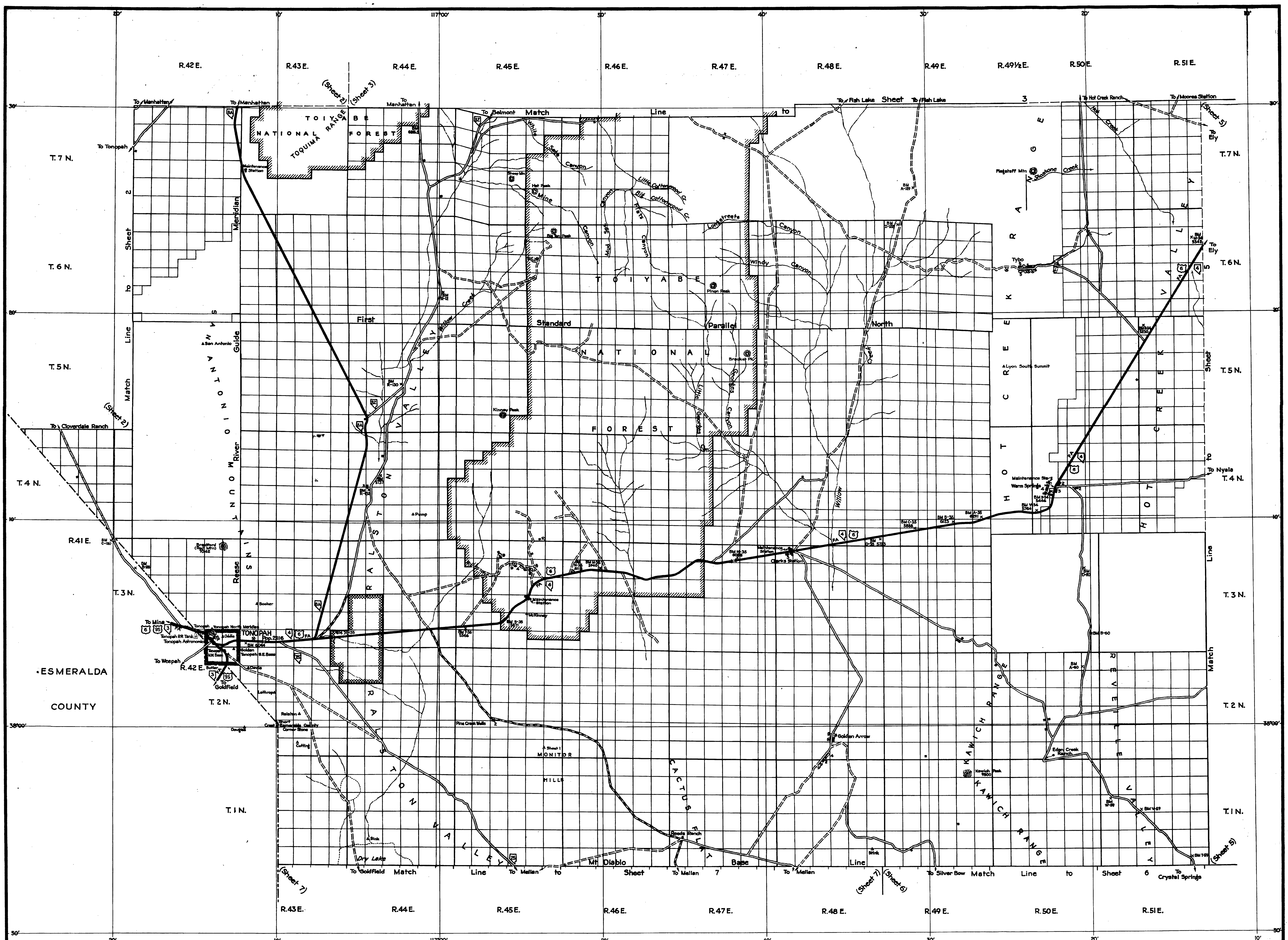

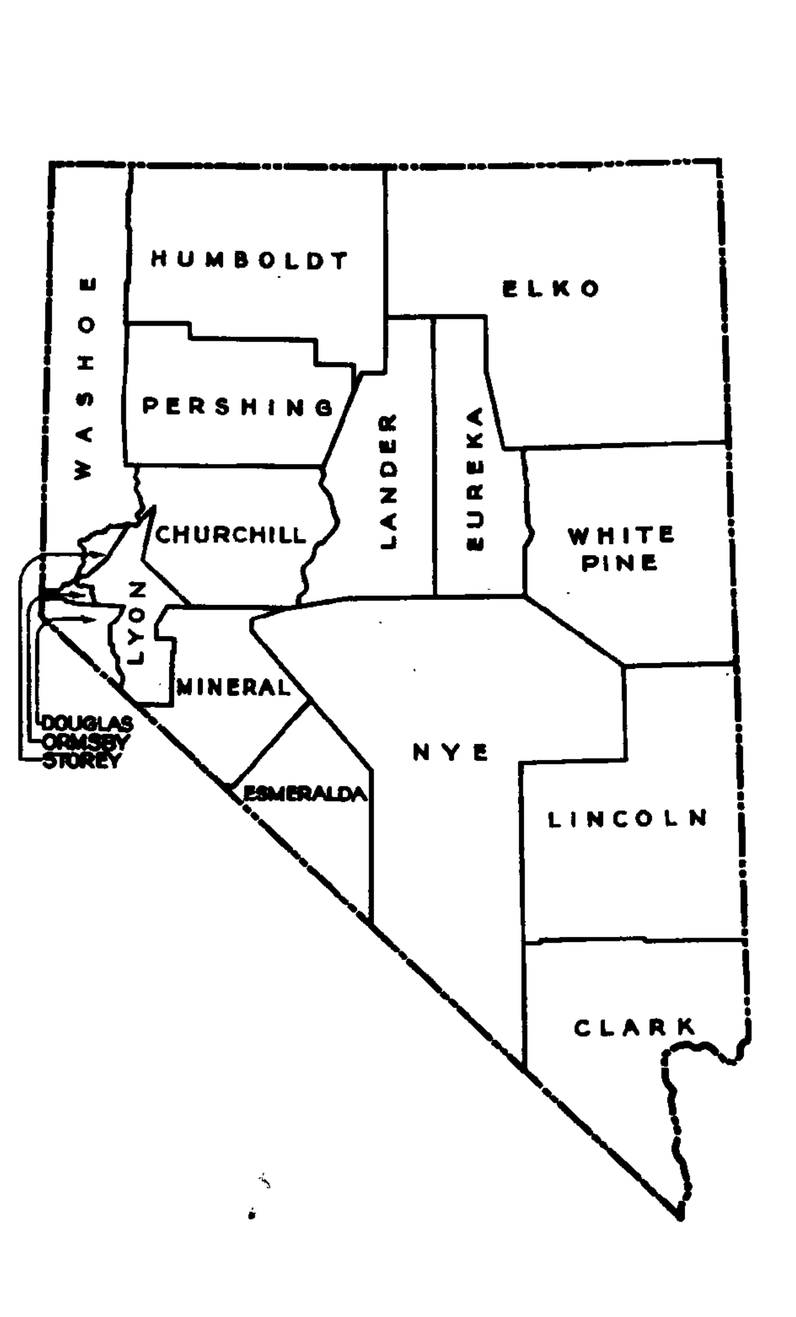

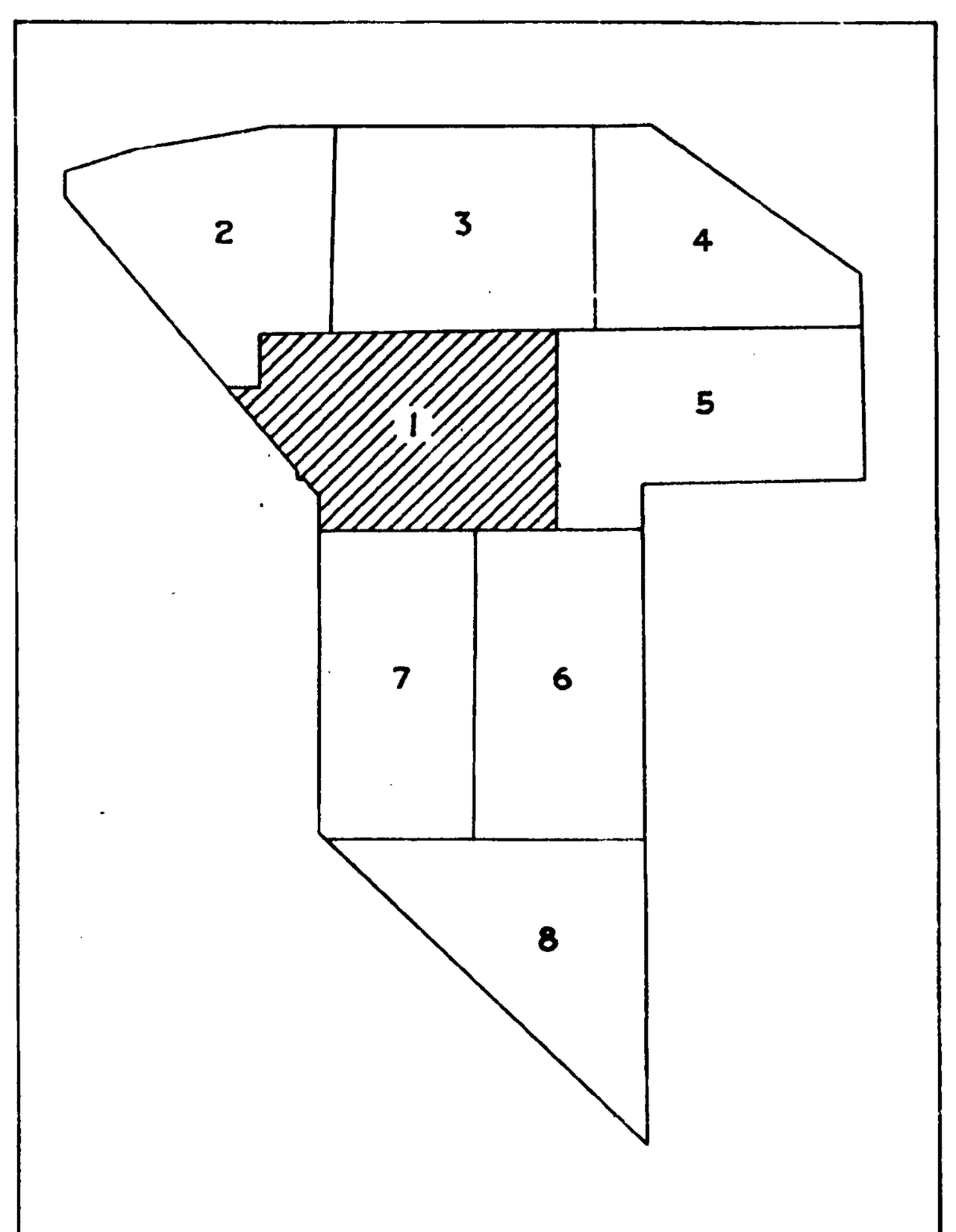

KEY TO SHEETS

MOUNT DIABLO BASE AND MERIDIAN

LEGEND

- UNITED STATES HIGHWAY
- FA — FEDERAL AID HIGHWAY SYSTEM
- FAS — FEDERAL AID SECONDARY HIGHWAY SYSTEM
- STATE HIGHWAY ROUTE NUMBER
- PAVED ROAD
- BITUMINOUS SURFACED ROAD
- METAL SURFACED ROAD
- SOIL SURFACED ROAD
- GRADED AND DRAINED ROAD
- UNIMPROVED ROAD
- PRIMITIVE ROAD
- HIGHWAY BRIDGE
- RAILROAD GRADE CROSSING
- RAILROAD ABOVE
- RAILROAD BELOW
- RAILROAD (ANY NUMBER OF TRACKS) USED BY SINGLE OPERATING COMPANY
- RAILROAD (ANY NUMBER OF TRACKS) USED BY MORE THAN ONE OPERATING COMPANY
- NARROW GAUGE RAILROAD AND RAILROAD STATION
- RAILROAD TUNNEL
- RAILROAD, SERVICE ABANDONED, TRACK RETAINED
- INTERMITTENT STREAM
- LIVE STREAM
- IRRIGATION DITCH OR CANAL
- DAM WITHOUT ROAD
- DAM WITH ROAD
- STATE BOUNDARY
- COUNTY BOUNDARY
- TOWNSHIP OR RANGE LINE
- SECTION LINE
- STATE CAPITAL
- COUNTY SEAT
- OTHER CITY AND TOWN CENTERS
- INCORPORATED CITY
- BOUNDARY OF UNINCORPORATED TOWN WITH POPULATION OVER 1000
- CONGESTED AREA--CULTURE NOT SHOWN
- NATIONAL FOREST BOUNDARY
- NATIONAL INDIAN RESERVATION BOUNDARY
- STATE PARK BOUNDARY
- NATIONAL MONUMENT OR RESERVATION BOUNDARY
- GAME OR BIRD REFUGE BOUNDARY
- TRIANGULATION STATION
- GOVERNMENT BENCH MARK WITH NUMBER OR ELEVATION (BM 4286)
- PROMINENT ELEVATION (9300)
- PASS AND ELEVATION (7141)
- AIR ROUTE (AIRWAY)
- AIRWAY LIGHT BEACON
- COMMERCIAL OR MUNICIPAL LANDING FIELD
- LANDING FIELD, MARKED OR EMERGENCY
- MINE
- ORE MILL
- FOREST RANGER STATION
- CAMP GROUND
- TOURIST CAMP
- CEMETERY
- POST OFFICE (IN USE / NOT IN USE; OR P.O.)
- FARM UNIT
- DWELLING (OTHER THAN FARM)
- ROW OR GROUP OF DWELLINGS CLOSELY SPACED. NUMERAL INDICATES NUMBER
- STORE OR SMALL BUSINESS ESTABLISHMENT NUMERAL INDICATES NUMBER
- ROW OR GROUP OF BUSINESS BUILDINGS CLOSELY SPACED. NUMERAL INDICATES NO.
- TOWN OR COMMUNITY HALL
- HOTEL
- SCHOOL
- CHURCH
- HOSPITAL
- FACTORY OR INDUSTRIAL PLANT

GENERAL HIGHWAY MAP
NYE COUNTY
NEVADA

PREPARED BY
STATE OF NEVADA
DEPARTMENT OF HIGHWAYS
IN COOPERATION WITH THE
U.S. DEPARTMENT OF AGRICULTURE
BUREAU OF PUBLIC ROADS
DATA OBTAINED FROM
STATE-WIDE HIGHWAY PLANNING SURVEY

1 0 1 2 3 4 5 6 7 8 9 MILES

1939

Airways and road types on the improved State Highway System shown as of Dec. 31, 1942

Sheet 1 of 8

Modified Lambert Conformal Conic Projection

Base Map Approved April 17, 1940 *Highway Map Approved July 2, 1940*