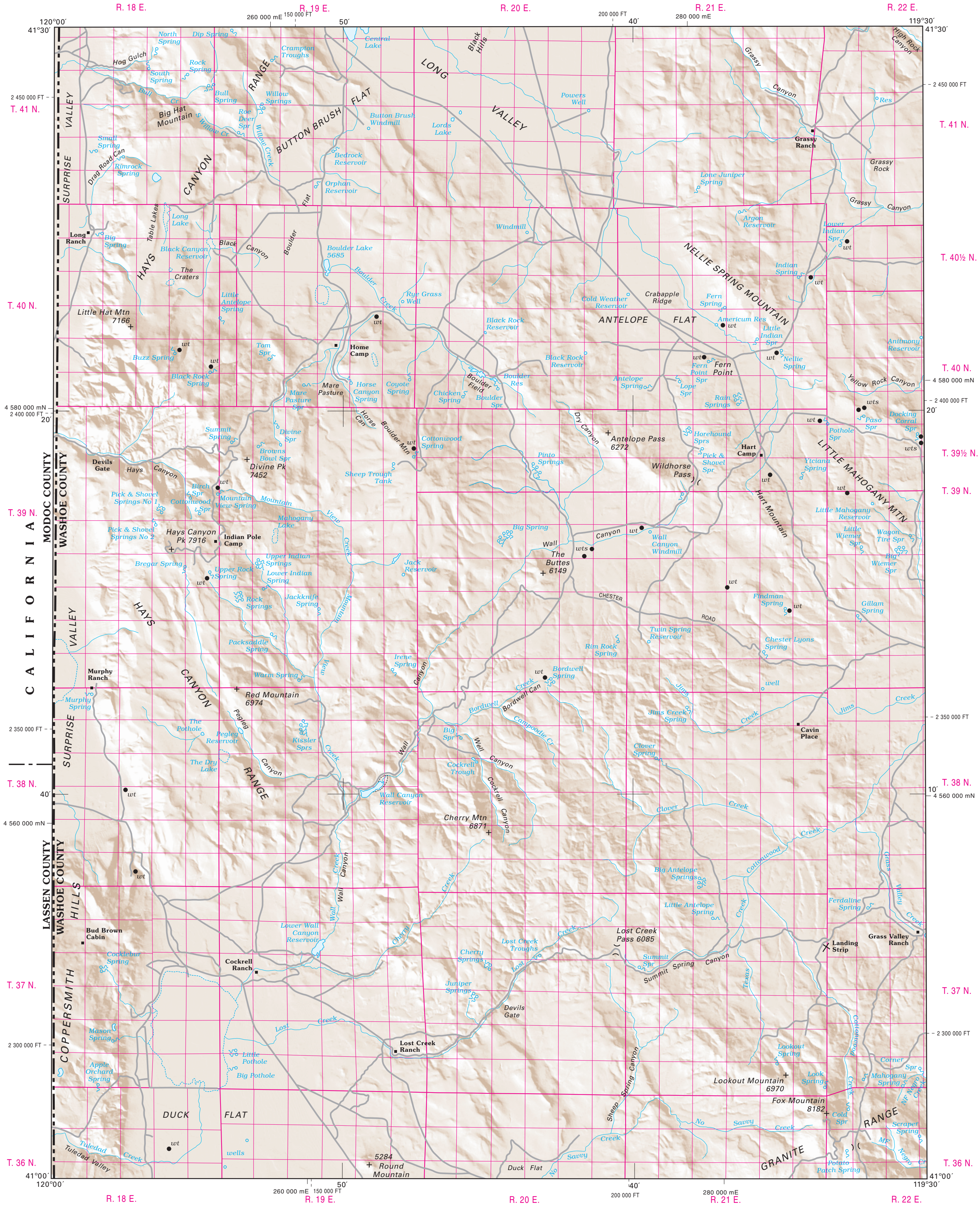

Transverse Mercator Projection
Mount Diablo Base and Meridian

50,000 Foot Grid (- -) Based on Nevada Coordinate System West Zone

20,000 Meter Universal Transverse Mercator Grid (—) Zone 11

Horizontal and vertical control data on file at Carson City, Nevada

Mileage shown between arrowheads

Copyright © 1987
Nevada Department of Transportation
www.nevadadot.com

- Freeway, Federal
- Highway, Federal
- Highway, State
- Frontage Road
- Other Paved Road
- Improved Surface
- Unimproved

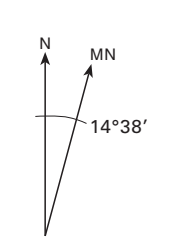

2010 Magnetic North Declination

MILES 0 1 2 3 4

KILOMETERS 0 1 2 3 4 5 6

To convert feet to meters multiply by 0.3048

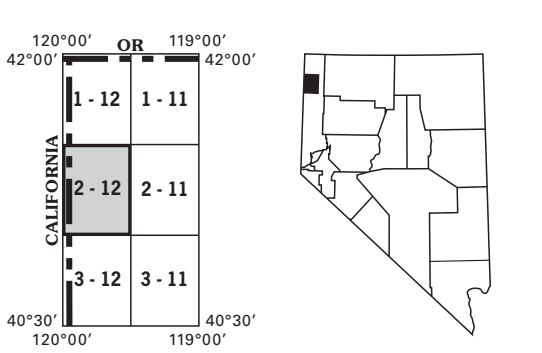

GENERAL HIGHWAY MAP
1987

WASHOE COUNTY

Prepared by and for sale at:
NEVADA DEPARTMENT OF TRANSPORTATION
Location Division, Cartography Section
1263 South Stewart Street, Room 206
Carson City, Nevada 89712

In cooperation with the
U.S. Department of Transportation
Federal Highway Administration

QUADRANGLE 2 - 12

Provisional